

+NOTICE!!

These documents have been scanned!

Do not place un-scanned documents beneath this notice!

Do not remove this notice from this file!

GPO Jacket No. 560-102
Print Order 61540
Rise Business Services, LLC
Job=AZ15 8/14/2019



Box Number= AZ15217



Claim Begin-End: AMC141709-AMC142172

1 Initial Receipt



AZ15217-3

AMC141709-AMC144884

**NO
DOCUMENTS
FOUND**

NO DOCUMENTS FOUND
NO DOCUMENTS FOUND

NOTICE!!

These documents have been scanned!

Do not place un-scanned documents beneath this notice!

Do not remove this notice from this file!

GPO Jacket No. 560-102
Print Order 61540
Rise Business Services, LLC
Job=AZ15 8/14/2019



Box Number= AZ15217



Claim Begin-End: AMC141709-AMC142172

2 Correspondence



AZ15217-3

AMC141709-AMC144884



United States Department of the Interior

BUREAU OF LAND MANAGEMENT

Arizona State Office

One North Central Avenue, Suite 800

Phoenix, Arizona 85004-4427

www.blm.gov/az/



December 10, 2014

In Reply Refer To:
3800 (9310) PB
AMC141709

CERTIFIED MAIL - RETURN RECEIPT REQUESTED No. 7013 0600 0001 7593 7405

DECISION

JABA U.S., INC. : This decision affects those claims shown
2766 N. COUNTRY CLUB RD. : in the block below.
TUCSON, AZ. 85716-2204 :

AMC141834 – 141837
TS #125 – #128

MINING CLAIMS DECLARED FORFEIT

The mining claims listed above have been declared forfeit as of September 1, 2014, for failure to timely file the required maintenance fee payment or small miner's maintenance fee waiver (waiver).

Claimants are required to pay an annual non-refundable maintenance fee of \$155 per 20 acres or portion thereof, or submit a waiver, on or before September 1 of each year. In accordance with Title 43 Code of Federal Regulations (CFR) 1822.14, because September 1, 2014, fell on a holiday, the payment was due the next business day, September 2, 2014. These requirements were established by 30 U.S.C. 28f-1, as amended, and 43 CFR 3834 and 3835.

Our records do not show receipt of a maintenance fee payment or small miner waiver filed on or before the due date. Therefore, the claims listed above are forfeit.

Reclamation Requirements

This decision does not relieve you of the liability for reclamation of all areas disturbed by your activities on lands covered by the subject mining claim(s) and/or site(s). After you complete the reclamation, you must notify the authorized officer of the appropriate surface managing agency so that the authorized officer may conduct a final site inspection and determine whether you may be released from liability. If you fail to reclaim the land to the satisfaction of the authorized officer, the surface management agency may cite you for noncompliance under its surface management

DD 1/14/15

regulations. For land administered by the Bureau of Land Management (BLM), if you fail to reclaim the land to the satisfaction of the authorized officer as required in 43 CFR Subpart 3809, BLM will issue an order of noncompliance under 43 CFR 3809.601(a). If you fail to comply with the non-compliance order, BLM may take further action under 43 CFR 3809.604. Failure to conduct reclamation is a prohibited act that may subject you to criminal penalties. See 43 CFR 3809.605(h) and 43 CFR 3809.700.

Appeal Procedures

This decision may be appealed to the Interior Board of Land Appeals, Office of the Secretary, in accordance with the regulations contained in 43 CFR, Part 4, and the enclosed Form 1842-1. If an appeal is taken, your notice of appeal must be filed in this office (at the above address) within 30 days from receipt of this decision. The appellant has the burden of showing that the decision appealed from is in error.

If you wish to file a petition pursuant to regulation 43 CFR 4.21 (58 FR 4939, January 19, 1993) for a stay of the effectiveness of this decision during the time that your appeal is being reviewed by the Board, the petition for a stay must accompany your notice of appeal. A petition for a stay is required to show sufficient justification based on the standards listed below. Copies of the notice of appeal and petition for a stay **must** also be submitted to each party named in this decision and to the Interior Board of Land Appeals and to the appropriate Office of the Solicitor (see 43 CFR 4.413) at the same time the original documents are filed with this office. If you request a stay, you have the burden of proof to demonstrate that a stay should be granted.

Standards for Obtaining a Stay

Except as otherwise provided by law or other pertinent regulation, a petition for a stay of a decision pending appeal shall show sufficient justification based on the following standards:

- (1) The relative harm to the parties if the stay is granted or denied,
- (2) The likelihood of the appellant's success on the merits,
- (3) The likelihood of immediate and irreparable harm if the stay is not granted, and
- (4) Whether the public interest favors granting the stay.

Please include your AMC serial number(s) on all correspondence. If additional information is required, please call Pauline Brown at 602-417-9360.

Sincerely,



Rebecca Heick
Acting Deputy State Director
Division of Lands and Minerals

Enclosure(s)

**UNITED STATES
DEPARTMENT OF THE INTERIOR**

Bureau of Land Management
Arizona State Office
1 North Central Avenue, Suite 800
Phoenix, Arizona 85004

Official Business
Penalty for Private Use, \$300



7013 0600 0001 7593 7405

neopost[®]
12/10/2014
US POSTAGE

FIRST-CLASS MAIL

\$06.69⁰⁰

US OFFICIAL MAIL
\$300 Penalty
For Private Use
ZIP 85004
041L11101433

Moved away over 4 years ago
RECEIVED
BLM AZ STATE OFFICE
2014 DEC 15 P 2:38
PHOENIX, ARIZONA

- NOT DELIVERABLE AS ADDRESSED
UNABLE TO FORWARD
- NO MAIL RECEPTACLE
- NO SUCH NUMBER/STREET
- REFUSED VACANT UNCLAIMED
- INSUFFICIENT ADDRESS

JABA U.S., INC.
2766 N. COUNTRY CLUB RD.
TUCSON, AZ. 85716-2204

- NEED APARTMENT NUMBER
- NEED COMPANY NAME
AND/OR SUITE NUMBER
- ATTEMPTED, NOT KNOWN

1623

DD 1/14/15

857162204 CC
85004@4427

NTXTF R5B DF 1004 0612/14/14

RETURN TO SENDER
ATTEMPTED - NOT KNOWN
UNABLE TO FORWARD

BC: 85004442700 *0414-00025-11-40

102595-02-M-1540		Domestic Return Receipt		PS Form 3811, February 2004	
2. Article Number		7013 0600 0001 7593 7405 (Transfer from service label)			
4. Restricted Delivery? (Extra Fee)		<input type="checkbox"/> Yes			
3. Service Type		<input type="checkbox"/> Certified Mail <input type="checkbox"/> Express Mail <input type="checkbox"/> Return Receipt for Merchandise <input type="checkbox"/> Registered <input type="checkbox"/> Insured Mail <input type="checkbox"/> C.O.D.			
D. Is delivery address different from item 1? <input type="checkbox"/> Yes <input type="checkbox"/> No		If YES, enter delivery address below:			
B. Received by (Printed Name)		C. Date of Delivery			
A. Signature		<input type="checkbox"/> Addressee <input checked="" type="checkbox"/> Agent			
COMPLETE THIS SECTION ON DELIVERY		SENDER: COMPLETE THIS SECTION Complete items 1, 2, and 3. Also complete item 4 if Restricted Delivery is desired. Print your name and address on the reverse so that we can return the card to you. Attach this card to the back of the mailpiece, or on the front if space permits. 1. Article Addressed to: JABA U.S., INC. 2766 N. COUNTRY CLUB RD. TUCSON, AZ. 85716-2204 9310/PB/AMC141709			

CERTIFIED MAIL™



USPS Tracking™



Customer Service >
Have questions? We're here to help.

Tracking Number: 7013060000175937405

Updated Delivery Day: Monday, December 15, 2014

Product & Tracking Information

Postal Product: Certified Mail™

Available Actions

Text Updates

Email Updates

Return Receipt After Mailing

DATE & TIME	STATUS OF ITEM	LOCATION
December 15, 2014, 1:39 pm	Delivered	PHOENIX, AZ 85004
Your item was delivered at 1:39 pm on December 15, 2014 in PHOENIX, AZ 85004.		
December 15, 2014, 2:21 am	Arrived at Unit	PHOENIX, AZ 85034
December 14, 2014, 11:58 pm	Departed USPS Facility	PHOENIX, AZ 85026
December 14, 2014, 3:09 pm	Arrived at USPS Facility	PHOENIX, AZ 85026
December 12, 2014, 9:19 am	Undeliverable as Addressed	TUCSON, AZ 85716
December 12, 2014, 7:42 am	Sorting Complete	TUCSON, AZ 85719
December 12, 2014, 5:01 am	Departed USPS Facility	TUCSON, AZ 85726
December 12, 2014, 4:50 am	Arrived at Unit	TUCSON, AZ 85719
December 12, 2014, 2:57 am	Arrived at USPS Facility	TUCSON, AZ 85726
December 11, 2014, 10:11 pm	Departed USPS Facility	PHOENIX, AZ 85026
December 11, 2014, 8:24 pm	Arrived at USPS Facility	PHOENIX, AZ 85026

Track Another Package

Tracking (or receipt) number

Track It

HELPFUL LINKS

Contact Us
Site Index
FAQs

ON ABOUT.USPS.COM

About USPS Home
Newsroom
USPS Service Updates
Forms & Publications
Government Services
Careers

OTHER USPS SITES

Business Customer Gateway
Postal Inspectors
Inspector General
Postal Explorer
National Postal Museum
Resources for Developers

LEGAL INFORMATION

Privacy Policy
Terms of Use
FOIA
No FEAR Act EEO Data

Copyright © 2015 USPS. All Rights Reserved.

Search or Enter a Tracking Number



United States Department of the Interior



BUREAU OF LAND MANAGEMENT
Arizona State Office
One North Central Avenue, Suite 800
Phoenix, Arizona 85004-4427
www.blm.gov/az/

December 10, 2014

In Reply Refer To:
3800 (9310) PB
AMC141709

CERTIFIED MAIL - RETURN RECEIPT REQUESTED No. 7013 0600 0001 7593 7405

DECISION

JABA U.S., INC. : This decision affects those claims shown
2766 N. COUNTRY CLUB RD. : in the block below.
TUCSON, AZ. 85716-2204 :

AMC141834 – 141837
TS #125 – #128

MINING CLAIMS DECLARED FORFEIT

The mining claims listed above have been declared forfeit as of September 1, 2014, for failure to timely file the required maintenance fee payment or small miner's maintenance fee waiver (waiver).

Claimants are required to pay an annual non-refundable maintenance fee of \$155 per 20 acres or portion thereof, or submit a waiver, on or before September 1 of each year. In accordance with Title 43 Code of Federal Regulations (CFR) 1822.14, because September 1, 2014, fell on a holiday, the payment was due the next business day, September 2, 2014. These requirements were established by 30 U.S.C. 28f-1, as amended, and 43 CFR 3834 and 3835.

Our records do not show receipt of a maintenance fee payment or small miner waiver filed on or before the due date. Therefore, the claims listed above are forfeit.

Reclamation Requirements

This decision does not relieve you of the liability for reclamation of all areas disturbed by your activities on lands covered by the subject mining claim(s) and/or site(s). After you complete the reclamation, you must notify the authorized officer of the appropriate surface managing agency so that the authorized officer may conduct a final site inspection and determine whether you may be released from liability. If you fail to reclaim the land to the satisfaction of the authorized officer, the surface management agency may cite you for noncompliance under its surface management

RTS
DP 1/14/15

regulations. For land administered by the Bureau of Land Management (BLM), if you fail to reclaim the land to the satisfaction of the authorized officer as required in 43 CFR Subpart 3809, BLM will issue an order of noncompliance under 43 CFR 3809.601(a). If you fail to comply with the non-compliance order, BLM may take further action under 43 CFR 3809.604. Failure to conduct reclamation is a prohibited act that may subject you to criminal penalties. See 43 CFR 3809.605(h) and 43 CFR 3809.700.

Appeal Procedures

This decision may be appealed to the Interior Board of Land Appeals, Office of the Secretary, in accordance with the regulations contained in 43 CFR, Part 4, and the enclosed Form 1842-1. If an appeal is taken, your notice of appeal must be filed in this office (at the above address) within 30 days from receipt of this decision. The appellant has the burden of showing that the decision appealed from is in error.

If you wish to file a petition pursuant to regulation 43 CFR 4.21 (58 FR 4939, January 19, 1993) for a stay of the effectiveness of this decision during the time that your appeal is being reviewed by the Board, the petition for a stay must accompany your notice of appeal. A petition for a stay is required to show sufficient justification based on the standards listed below. Copies of the notice of appeal and petition for a stay **must** also be submitted to each party named in this decision and to the Interior Board of Land Appeals and to the appropriate Office of the Solicitor (see 43 CFR 4.413) at the same time the original documents are filed with this office. If you request a stay, you have the burden of proof to demonstrate that a stay should be granted.

Standards for Obtaining a Stay

Except as otherwise provided by law or other pertinent regulation, a petition for a stay of a decision pending appeal shall show sufficient justification based on the following standards:

- (1) The relative harm to the parties if the stay is granted or denied,
- (2) The likelihood of the appellant's success on the merits,
- (3) The likelihood of immediate and irreparable harm if the stay is not granted, and
- (4) Whether the public interest favors granting the stay.

Please include your AMC serial number(s) on all correspondence. If additional information is required, please call Pauline Brown at 602-417-9360.

Sincerely,



Rebecca Heick
Acting Deputy State Director
Division of Lands and Minerals

Enclosure(s)

SENDER: COMPLETE THIS SECTION

- Complete items 1, 2, and 3. Also complete item 4 if Restricted Delivery is desired.
- Print your name and address on the reverse so that we can return the card to you.
- Attach this card to the back of the mailpiece, or on the front if space permits.

1. Article Addressed to: **AUG 02 2005**

JABA (US) INC, BRISCOE JAMES A; LIBERTY
 STAR GOLD CORP
 2766 N COUNTRY CLUB
 TUCSON, AZ 85716
 AMC141709, AMC349854, AMC366106,
 AMC365952

2. Article Number
 (Transfer from service label)

7004 2510 0005 1293 7758

COMPLETE THIS SECTION ON DELIVERY

A. Signature

X

Wes Hull

Agent

Addressee

B. Received by (Printed Name)

WES HULL

C. Date of Delivery

8/4/05

D. Is delivery address different from item 1? Yes

If YES, enter delivery address below:

No

3. Service Type

Certified Mail

Express Mail

Registered

Return Receipt for Merchandise

Insured Mail

C.O.D.

4. Restricted Delivery? (Extra Fee)

Yes

UNITED STATES POSTAL SERVICE

First-Class Mail
Postage & Fees Paid
USPS
Permit No. G-10

- Sender: Please print your name, address, and ZIP+4 in this box •

RECEIVED
BUREAU OF
LAND MANAGEMENT
2005 AUG 11
ARIZONA
STATE OFFICE
PHOENIX, ARIZONA
BUREAU OF LAND MANAGEMENT
ARIZONA STATE OFFICE
NORTH CENTRAL AVENUE
PHOENIX, AZ 85004-2203

933
AZ



United States Department of the Interior



BUREAU OF LAND MANAGEMENT
Arizona State Office
222 North Central Avenue
Phoenix, AZ 85004
www.az.blm.gov

In Reply Refer To:
3800 (AZ-933) AB
AMC141709, AMC349854,
AMC366106, AMC365952

August 2, 2005

CERTIFIED MAIL – RETURN RECEIPT REQUESTED

NOTICE

JABA (US) INC;
BRISCOE JAMES A;
LIBERTY STAR GOLD CORP
2766 N COUNTRY CLUB
TUCSON, AZ 85716

Additional Fees Required

Your maintenance fee payment for the 2006 assessment year, in the amount of \$100.00 per claim, has been received.

In accordance with 30 U.S.C. 28j(c)(3), 43 CFR 3834, and 70 FR 38192, July 1, 2005, the maintenance fees for mining claims have increased from \$100.00 per claim to \$125.00 per claim. Therefore you are required to submit a supplemental payment in the amount of \$25.00 per claim within 30 days of receipt of this Notice or your claim(s) will be declared forfeited.

Please include your Arizona Mining Claim (AMC) serial number(s) and claim name(s) when submitting the additional fees.

Sincerely,

Ivy J. Garcia
Group Administrator,
Lands/Minerals Adjudication and Withdrawals

Add'l fees paid 8/8/05 AR

County Recording Office
AMC 163362 et al

James A. Briscoe & Associates

Exploration Consultants:
Base and Precious Metals
Uranium, Oil, Gas & Coal

James A. Briscoe
Registered Professional Geologist

Thomas E. Waldrip, Jr.
Geologist - Landman

141709

RETURN RECEIPT REQUESTED

P26 8176536

October 26, 1982

U. S. Department of the Interior
Bureau of Land Management
Arizona State Office
2400 Valley Bank Center
Phoenix, Arizona 85073

RECEIVED
B. L. M. AZ STATE OFFICE

NOV 1 1982

07:45 A. M.
PHOENIX, ARIZONA

updated

RE: Forwarding of county recording information for the B.H.,
M.M. and T.S. unpatented lode and association placer mining
claim groups

Dear B.L.M. Official:

Pursuant to request of recent correspondence from your office,
please find enclosed a list of county recording data (book &
page) for mining claims (see above) on record with your office.

These claims have been filed through the period from September,
1981, through May, 1982, and represent a complete listing of
claims filed with your office, which didn't include county
recording information.

The date of location and ownership remains as per location
notices originally filed with your office.

Thank you for your time and understanding in these matters.

Sincerely,

JAMES A. BRISCOE & ASSOC., INC.

Thomas E. Waldrip, Jr.

Thomas E. Waldrip, Jr.

TEW/ms

Enclosures: Master Claim Lists

- A. B.H. Lode Claim Group
- B. M.M. Lode Claim Group
- C. T.S. Lode Claim Group
- D. M.M. Association Placer Claim Group

NOV 1 1982

BOUSE HILLS PROJECT - MASTER CLAIM LIST
LODE MINING CLAIMS
YUMA COUNTY, ARIZONA
LOCATED, JANUARY, 1982

07:45 A. M.
PHOENIX, ARIZONA

CLAIM NAME/ NUMBER	BOOK	PAGE	B. L. M. SERIAL NUMBER	LEGAL DESCRIPTION						
				LEGAL	SEC- TION	TOWN- SHIP	RANGE	MERIDIAN		
B.H.# 1	1275	857	A-MC- 163362	NE	1/4	26	7N.	17W.	G. & S. R. B. M.	
B.H.# 2	1275	860	A-MC- 163363	SE	1/4	23	7N.	17W.	G. & S. R. B. M.	
B.H.# 3	1275	861	A-MC- 163364	NE	1/4	26	7N.	17W.	G. & S. R. B. M.	
B.H.# 4	1275	862	A-MC- 163365	SE	1/4	23	7N.	17W.	G. & S. R. B. M.	
B.H.# 5	1275	863	A-MC- 163366	NE	1/4	26	7N.	17W.	G. & S. R. B. M.	
B.H.# 6	1275	864	A-MC- 163367	SE	1/4	23	7N.	17W.	G. & S. R. B. M.	
B.H.# 7	1275	865	A-MC- 163368	NW	1/4	25	7N.	17W.	G. & S. R. B. M.	
				NE	1/4	26	7N.	17W.	G. & S. R. B. M.	
B.H.# 8	1275	866	A-MC- 163369	SE	1/4	23	7N.	17W.	G. & S. R. B. M.	
				SW	1/4	24	7N.	17W.	G. & S. R. B. M.	
B.H.# 9	1275	867	A-MC- 163370	NW	1/4	25	7N.	17W.	G. & S. R. B. M.	
B.H.# 10	1275	868	A-MC- 163371	SW	1/4	24	7N.	17W.	G. & S. R. B. M.	
B.H.# 11	1275	869	A-MC- 163372	NW	1/4	25	7N.	17W.	G. & S. R. B. M.	
B.H.# 12	1275	870	A-MC- 163373	SW	1/4	24	7N.	17W.	G. & S. R. B. M.	
B.H.# 13	1275	871	A-MC- 163374	NW	1/4	25	7N.	17W.	G. & S. R. B. M.	
B.H.# 14	1275	872	A-MC- 163375	SW	1/4	24	7N.	17W.	G. & S. R. B. M.	
B.H.# 15	1275	873	A-MC- 163376	NW	1/4	25	7N.	17W.	G. & S. R. B. M.	
				NE	1/4	25	7N.	17W.	G. & S. R. B. M.	
B.H.# 16	1275	874	A-MC- 163377	SW	1/4	24	7N.	17W.	G. & S. R. B. M.	
				SE	1/4	24	7N.	17W.	G. & S. R. B. M.	
B.H.# 17	1275	875	A-MC- 163378	NE	1/4	25	7N.	17W.	G. & S. R. B. M.	
B.H.# 18	1275	876	A-MC- 163379	SE	1/4	24	7N.	17W.	G. & S. R. B. M.	
B.H.# 19	1275	877	A-MC- 163380	NE	1/4	25	7N.	17W.	G. & S. R. B. M.	
B.H.# 20	1275	878	A-MC- 163381	SE	1/4	24	7N.	17W.	G. & S. R. B. M.	
B.H.# 21	1275	879	A-MC- 163382	NE	1/4	25	7N.	17W.	G. & S. R. B. M.	
B.H.# 22	1275	880	A-MC- 163383	SE	1/4	24	7N.	17W.	G. & S. R. B. M.	
B.H.# 23	1275	881	A-MC- 163384	NE	1/4	25	7N.	17W.	G. & S. R. B. M.	
B.H.# 24	1275	882	A-MC- 163385	SE	1/4	24	7N.	17W.	G. & S. R. B. M.	
B.H.# 25	1275	883	A-MC- 163386	NW	1/4	30	7N.	16W.	G. & S. R. B. M.	
B.H.# 26	1275	884	A-MC- 163387	SW	1/4	19	7N.	16W.	G. & S. R. B. M.	
B.H.# 27	1275	885	A-MC- 163388	NW	1/4	30	7N.	16W.	G. & S. R. B. M.	
B.H.# 28	1275	886	A-MC- 163389	SW	1/4	19	7N.	16W.	G. & S. R. B. M.	
B.H.# 29	1275	887	A-MC- 163390	NW	1/4	30	7N.	16W.	G. & S. R. B. M.	
B.H.# 30	1275	888	A-MC- 163391	SW	1/4	19	7N.	16W.	G. & S. R. B. M.	
B.H.# 31	1275	889	A-MC- 163392	NE	1/4	23	7N.	17W.	G. & S. R. B. M.	
				SE	1/4	23	7N.	17W.	G. & S. R. B. M.	
B.H.# 32	1275	890	A-MC- 163393	NE	1/4	23	7N.	17W.	G. & S. R. B. M.	
B.H.# 33	1275	891	A-MC- 163394	NE	1/4	23	7N.	17W.	G. & S. R. B. M.	
				SE	1/4	23	7N.	17W.	G. & S. R. B. M.	
B.H.# 34	1275	892	A-MC- 163395	NE	1/4	23	7N.	17W.	G. & S. R. B. M.	
B.H.# 35	1275	893	A-MC- 163396	NE	1/4	23	7N.	17W.	G. & S. R. B. M.	
				SE	1/4	23	7N.	17W.	G. & S. R. B. M.	
B.H.# 36	1275	894	A-MC- 163397	NE	1/4	23	7N.	17W.	G. & S. R. B. M.	
B.H.# 37	1275	895	A-MC- 163398	NE	1/4	23	7N.	17W.	G. & S. R. B. M.	
				SE	1/4	23	7N.	17W.	G. & S. R. B. M.	
				NW	1/4	24	7N.	17W.	G. & S. R. B. M.	
B.H.# 38	1275	896	A-MC- 163399	NE	1/4	23	7N.	17W.	G. & S. R. B. M.	
				NW	1/4	24	7N.	17W.	G. & S. R. B. M.	
B.H.# 39	1275	897	A-MC- 163400	NW	1/4	24	7N.	17W.	G. & S. R. B. M.	
				SW	1/4	24	7N.	17W.	G. & S. R. B. M.	
B.H.# 40	1275	898	A-MC- 163401	NW	1/4	24	7N.	17W.	G. & S. R. B. M.	
B.H.# 41	1275	899	A-MC- 163402	NW	1/4	24	7N.	17W.	G. & S. R. B. M.	
				SW	1/4	24	7N.	17W.	G. & S. R. B. M.	
B.H.# 42	1275	900	A-MC- 163403	NW	1/4	24	7N.	17W.	G. & S. R. B. M.	
B.H.# 43	1275	901	A-MC- 163404	NW	1/4	24	7N.	17W.	G. & S. R. B. M.	
				SW	1/4	24	7N.	17W.	G. & S. R. B. M.	
B.H.# 44	1275	902	A-MC- 163405	NW	1/4	24	7N.	17W.	G. & S. R. B. M.	
B.H.# 45	1275	903	A-MC- 163406	NW	1/4	24	7N.	17W.	G. & S. R. B. M.	
				NE	1/4	24	7N.	17W.	G. & S. R. B. M.	
				SE	1/4	24	7N.	17W.	G. & S. R. B. M.	
				SW	1/4	24	7N.	17W.	G. & S. R. B. M.	
B.H.# 46	1275	904	A-MC- 163407	NW	1/4	24	7N.	17W.	G. & S. R. B. M.	
				NE	1/4	24	7N.	17W.	G. & S. R. B. M.	
B.H.# 47	1275	905	A-MC- 163408	NE	1/4	24	7N.	17W.	G. & S. R. B. M.	
				SE	1/4	24	7N.	17W.	G. & S. R. B. M.	
B.H.# 48	1275	906	A-MC- 163409	NE	1/4	24	7N.	17W.	G. & S. R. B. M.	
B.H.# 49	1275	907	A-MC- 163410	NE	1/4	24	7N.	17W.	G. & S. R. B. M.	
				SE	1/4	24	7N.	17W.	G. & S. R. B. M.	
B.H.# 50	1275	908	A-MC- 163411	NE	1/4	24	7N.	17W.	G. & S. R. B. M.	
B.H.# 51	1275	909	A-MC- 163412	NE	1/4	24	7N.	17W.	G. & S. R. B. M.	
				SW	1/4	24	7N.	17W.	G. & S. R. B. M.	
B.H.# 52	1275	910	A-MC- 163413	NE	1/4	24	7N.	17W.	G. & S. R. B. M.	
B.H.# 53	1275	911	A-MC- 163414	NE	1/4	24	7N.	17W.	G. & S. R. B. M.	
				SE	1/4	24	7N.	17W.	G. & S. R. B. M.	
B.H.# 54	1275	912	A-MC- 163415	NE	1/4	24	7N.	17W.	G. & S. R. B. M.	
B.H.# 55	1275	913	A-MC- 163416	NW	1/4	19	7N.	16W.	G. & S. R. B. M.	
				SW	1/4	19	7N.	16W.	G. & S. R. B. M.	
B.H.# 56	1275	914	A-MC- 163417	NW	1/4	19	7N.	16W.	G. & S. R. B. M.	
B.H.# 57	1275	915	A-MC- 163418	NW	1/4	19	7N.	16W.	G. & S. R. B. M.	
				SW	1/4	19	7N.	16W.	G. & S. R. B. M.	
B.H.# 58	1275	916	A-MC- 163419	NW	1/4	19	7N.	16W.	G. & S. R. B. M.	
B.H.# 59	1275	917	A-MC- 163420	NW	1/4	19	7N.	16W.	G. & S. R. B. M.	
				SW	1/4	19	7N.	16W.	G. & S. R. B. M.	
B.H.# 60	1275	918	A-MC- 163421	NW	1/4	19	7N.	16W.	G. & S. R. B. M.	

RECEIVED
B. L. M. AZ STATE OFFICE

NOV 1 1982

M.M. ASSOCIATION PLACER CLAIMS - 160 ACRES 07:45 A.M.

Muggins Mountains, Yuma County, Arizona PHOENIX, ARIZONA
Located June, 1981

Claim Name /#	County Book	Record- ing Page	B.L.M. Serial Number	1/4 Section	Loca- tions Section	Town- ship	Base Range	Meridian
M.M.#1	1246	734	AMC-138,917	SE1/4	1	8S.	19W.	G.&S.R.
M.M.#2	1246	737	AMC-138,918	SW1/4	6	8S.	18W.	G.&S.R.
M.M.#3	1246	738	AMC-138,919	NW1/4	7	8S.	18W.	G.&S.R.
M.M.#4	1246	739	AMC-138,920	NE1/4	12	8S.	19W.	G.&S.R.
M.M.#5	1246	740	AMC-138,921	SE1/4	2	8S.	19W.	G.&S.R.
M.M.#6	1246	741	AMC-138,922	SW1/4	1	8S.	19W.	G.&S.R.
M.M.#7	1246	742	AMC-138,923	NW1/4	12	8S.	19W.	G.&S.R.
M.M.#8	1246	743	AMC-138,924	NE1/4	11	8S.	19W.	G.&S.R.
M.M.#9	1246	744	AMC-138,925	SE1/4	36	7S.	19W.	G.&S.R.
M.M.#10	1246	745	AMC-138,926	SW1/4	31	7S.	18W.	G.&S.R.
M.M.#11	1246	746	AMC-138,927	NW1/4	6	8S.	18W.	G.&S.R.
M.M.#12	1246	747	AMC-138,928	NE1/4	1	8S.	19W.	G.&S.R.
M.M.#13	1246	748	AMC-138,929	SE1/4	12	8S.	19W.	G.&S.R.
M.M.#14	1246	749	AMC-138,930	SW1/4	7	8S.	18W.	G.&S.R.
M.M.#15	1246	750	AMC-138,931	NW1/4	18	8S.	18W.	G.&S.R.
M.M.#16	1246	751	AMC-138,932	NE1/4	13	8S.	19W.	G.&S.R.
M.M.#17	1246	752	AMC-138,933	SE1/4	16	8S.	19W.	G.&S.R.
M.M.#18	1246	753	AMC-138,934	SW1/4	15	8S.	19W.	G.&S.R.
M.M.#19	1246	754	AMC-138,935	NW1/4	22	8S.	19W.	G.&S.R.
M.M.#20	1246	755	AMC-138,936	NE1/4	21	8S.	19W.	G.&S.R.
M.M.#21	1246	756	AMC-138,937	SE1/4	15	8S.	19W.	G.&S.R.
M.M.#22	1246	757	AMC-138,938	SW1/4	14	8S.	19W.	G.&S.R.
M.M.#23	1246	758	AMC-138,939	NW1/4	23	8S.	19W.	G.&S.R.
M.M.#24	1246	759	AMC-138,940	NE1/4	22	8S.	19W.	G.&S.R.
M.M.#25	1246	760	AMC-138,941	NE1/4	16	8S.	19W.	G.&S.R.
M.M.#26	1246	761	AMC-138,942	SW1/4	3	8S.	19W.	G.&S.R.
M.M.#27	1246	762	AMC-138,943	SE1/4	3	8S.	19W.	G.&S.R.
M.M.#28	1246	763	AMC-138,944	NE1/4	10	8S.	19W.	G.&S.R.
M.M.#29	1246	764	AMC-138,945	NW1/4	10	8S.	19W.	G.&S.R.
M.M.#34	1246	765	AMC-138,946	SW1/4	10	8S.	19W.	G.&S.R.
M.M.#35	1246	766	AMC-138,947	SE1/4	10	8S.	19W.	G.&S.R.
M.M.#36	1246	767	AMC-138,948	NE1/4	15	8S.	19W.	G.&S.R.
M.M.#37	1246	768	AMC-138,949	NW1/4	15	8S.	19W.	G.&S.R.
M.M.#40	1246	769	AMC-138,950	SW1/4	2	8S.	19W.	G.&S.R.
M.M.#41	1246	770	AMC-138,951	NW1/4	11	8S.	19W.	G.&S.R.

NOV 1 1982

M.M. ASSOCIATION LODE MINING CLAIMS
Muggins Mountains, Yuma County, Arizona
Located June, 1981

07:45 A.M.

PHOENIX, ARIZONA

Claim Name /#	County Book	Recording Page	B.L.M. Serial Number	1/4 Section	Locations Section	Township	Range	Base Meridian
M.M.#1	1246	698	AMC-138,952	NE1/4	12	8S.	19W.	G.&S.R.
M.M.#2	1246	701	AMC-138,953	SE1/4	1	8S.	19W.	G.&S.R.
M.M.#3	1246	702	AMC-138,954	NE1/4	12	8S.	19W.	G.&S.R.
M.M.#4	1246	703	AMC-138,955	SE1/4	1	8S.	19W.	G.&S.R.
M.M.#5	1246	704	AMC-138,956	NE1/4	12	8S.	19W.	G.&S.R.
M.M.#6	1246	705	AMC-138,957	SE1/4	1	8S.	19W.	G.&S.R.
M.M.#7	1246	706	AMC-138,958	NW1/4	7	8S.	18W.	G.&S.R.
M.M.#8	1246	707	AMC-138,959	SW1/4	6	8S.	18W.	G.&S.R.
M.M.#9	1246	708	AMC-138,960	NW1/4	7	8S.	18W.	G.&S.R.
M.M.#10	1246	709	AMC-138,961	SW1/4	6	8S.	18W.	G.&S.R.
M.M.#11	1246	710	AMC-138,962	NE1/4	12	8S.	19W.	G.&S.R.
M.M.#12	1246	711	AMC-138,963	SE1/4	1	8S.	19W.	G.&S.R.
M.M.#13	1246	712	AMC-138,964	NE1/4	12	8S.	19W.	G.&S.R.
				NW1/4	12	8S.	19W.	G.&S.R.
M.M.#14	1246	713	AMC-138,965	SE1/4	1	8S.	19W.	G.&S.R.
				SW1/4	1	8S.	19W.	G.&S.R.
M.M.#15	1246	714	AMC-138,966	NW1/4	12	8S.	19W.	G.&S.R.
M.M.#16	1246	715	AMC-138,967	SW1/4	1	8S.	19W.	G.&S.R.
M.M.#17	1246	716	AMC-138,968	NW1/4	12	8S.	19W.	G.&S.R.
M.M.#18	1246	717	AMC-138,969	SW1/4	1	8S.	19W.	G.&S.R.
M.M.#19	1246	718	AMC-138,970	NW1/4	12	8S.	19W.	G.&S.R.
M.M.#20	1246	719	AMC-138,971	SW1/4	1	8S.	19W.	G.&S.R.
M.M.#30	1246	720	AMC-138,972	NE1/4	1	8S.	19W.	G.&S.R.
M.M.#31	1246	721	AMC-138,973	NE1/4	1	8S.	19W.	G.&S.R.
				SE1/4	1	8S.	19W.	G.&S.R.
M.M.#32	1246	722	AMC-138,974	NE1/4	1	8S.	19W.	G.&S.R.
M.M.#33	1246	723	AMC-138,975	NE1/4	1	8S.	19W.	G.&S.R.
				SE1/4	1	8S.	19W.	G.&S.R.
M.M.#40	1246	724	AMC-138,976	NE1/4	12	8S.	19W.	G.&S.R.
				SE1/4	12	8S.	19W.	G.&S.R.
M.M.#41	1246	725	AMC-138,977	SE1/4	12	8S.	19W.	G.&S.R.
M.M.#42	1246	726	AMC-138,978	NE1/4	12	8S.	19W.	G.&S.R.
				SE1/4	12	8S.	19W.	G.&S.R.
M.M.#43	1246	727	AMC-138,979	SE1/4	12	8S.	19W.	G.&S.R.
M.M.#44	1246	728	AMC-138,980	NE1/4	12	8S.	19W.	G.&S.R.
				SE1/4	12	8S.	19W.	G.&S.R.
M.M.#45	1246	729	AMC-138,981	SE1/4	12	8S.	19W.	G.&S.R.
M.M.#46	1246	730	AMC-138,982	NE1/4	12	8S.	19W.	G.&S.R.
				SE1/4	12	8S.	19W.	G.&S.R.
M.M.#47	1246	731	AMC-138,983	SE1/4	12	8S.	19W.	G.&S.R.
M.M.#48	1246	732	AMC-138,984	NE1/4	12	8S.	19W.	G.&S.R.
				NW1/4	12	8S.	19W.	G.&S.R.
				SE1/4	12	8S.	19W.	G.&S.R.
				SW1/4	12	8S.	19W.	G.&S.R.
M.M.#49	1246	733	AMC-138,985	SE1/4	12	8S.	19W.	G.&S.R.
				SW1/4	12	8S.	19W.	G.&S.R.

NOV 1 1982

ATTACHMENT 1

PAGE 1 OF 11

TOMBSTONE PROJECT - MASTER CLAIM LIST
LODE MINING CLAIMS
COCHISE COUNTY, ARIZONA
CLAIMS LOCATED SEPTEMBER, 1981 & FEBRUARY, 1982

07:45 A.M.
PHOENIX, ARIZONA

CLAIM NAME/ NUMBER	BOOK	PAGE	B.L.M. SERIAL NUMBER	LEGAL	SECTION	TOWN- SHIP	RANGE	MERIDIAN
T.S.# 1	1546	357	A-MC- 141709	NE1/4	7	20S.	21E.	G.G.S.R.B.M.
				NW1/4	7	20S.	21E.	G.G.S.R.B.M.
				SE1/4	7	20S.	21E.	G.G.S.R.B.M.
				SW1/4	7	20S.	21E.	G.G.S.R.B.M.
T.S.# 2	1546	359	A-MC- 141710	NE1/4	7	20S.	21E.	G.G.S.R.B.M.
				SE1/4	7	20S.	21E.	G.G.S.R.B.M.
T.S.# 3	1546	361	A-MC- 141711	NE1/4	7	20S.	21E.	G.G.S.R.B.M.
				NW1/4	7	20S.	21E.	G.G.S.R.B.M.
T.S.# 4	1546	363	A-MC- 141712	NE1/4	7	20S.	21E.	G.G.S.R.B.M.
T.S.# 5	1546	365	A-MC- 141713	NE1/4	7	20S.	21E.	G.G.S.R.B.M.
				NW1/4	7	20S.	21E.	G.G.S.R.B.M.
T.S.# 6	1546	367	A-MC- 141714	NE1/4	7	20S.	21E.	G.G.S.R.B.M.
T.S.# 7	1546	369	A-MC- 141715	NE1/4	7	20S.	21E.	G.G.S.R.B.M.
				NW1/4	7	20S.	21E.	G.G.S.R.B.M.
T.S.# 8	1546	370	A-MC- 141716	NE1/4	7	20S.	21E.	G.G.S.R.B.M.
T.S.# 9	1546	371	A-MC- 141717	SE1/4	6	20S.	21E.	G.G.S.R.B.M.
				SW1/4	6	20S.	21E.	G.G.S.R.B.M.
				NE1/4	7	20S.	21E.	G.G.S.R.B.M.
				NW1/4	7	20S.	21E.	G.G.S.R.B.M.
T.S.# 10	1546	372	A-MC- 141718	SE1/4	6	20S.	21E.	G.G.S.R.B.M.
				NE1/4	7	20S.	21E.	G.G.S.R.B.M.
T.S.# 11	1546	373	A-MC- 141719	SE1/4	6	20S.	21E.	G.G.S.R.B.M.
				SW1/4	6	20S.	21E.	G.G.S.R.B.M.
T.S.# 12	1546	374	A-MC- 141720	SE1/4	6	20S.	21E.	G.G.S.R.B.M.
T.S.# 13	1546	375	A-MC- 141721	SE1/4	6	20S.	21E.	G.G.S.R.B.M.
				SW1/4	6	20S.	21E.	G.G.S.R.B.M.
T.S.# 14	1546	376	A-MC- 141722	SE1/4	6	20S.	21E.	G.G.S.R.B.M.
T.S.# 15	1546	377	A-MC- 141723	SE1/4	6	20S.	21E.	G.G.S.R.B.M.
				SW1/4	6	20S.	21E.	G.G.S.R.B.M.
T.S.# 16	1546	378	A-MC- 141724	SE1/4	6	20S.	21E.	G.G.S.R.B.M.
T.S.# 17	1546	379	A-MC- 141725	SE1/4	6	20S.	21E.	G.G.S.R.B.M.
				SW1/4	6	20S.	21E.	G.G.S.R.B.M.
T.S.# 18	1546	380	A-MC- 141726	SE1/4	6	20S.	21E.	G.G.S.R.B.M.
T.S.# 19	1546	381	A-MC- 141727	NW1/4	6	20S.	21E.	G.G.S.R.B.M.
				SW1/4	6	20S.	21E.	G.G.S.R.B.M.
T.S.# 20	1546	382	A-MC- 141728	NW1/4	6	20S.	21E.	G.G.S.R.B.M.
T.S.# 21	1546	383	A-MC- 141729	NW1/4	6	20S.	21E.	G.G.S.R.B.M.
				SW1/4	6	20S.	21E.	G.G.S.R.B.M.
T.S.# 22	1546	384	A-MC- 141730	NW1/4	6	20S.	21E.	G.G.S.R.B.M.
T.S.# 23	1546	385	A-MC- 141731	NW1/4	6	20S.	21E.	G.G.S.R.B.M.
				SW1/4	6	20S.	21E.	G.G.S.R.B.M.
T.S.# 24	1546	386	A-MC- 141732	NW1/4	6	20S.	21E.	G.G.S.R.B.M.
T.S.# 25	1546	387	A-MC- 141733	NW1/4	6	20S.	21E.	G.G.S.R.B.M.
				SW1/4	6	20S.	21E.	G.G.S.R.B.M.
T.S.# 26	1546	388	A-MC- 141734	NW1/4	6	20S.	21E.	G.G.S.R.B.M.
T.S.# 27	1546	389	A-MC- 141735	SW1/4	5	20S.	21E.	G.G.S.R.B.M.
				SE1/4	5	20S.	21E.	G.G.S.R.B.M.
				NW1/4	5	20S.	21E.	G.G.S.R.B.M.
				NE1/4	5	20S.	21E.	G.G.S.R.B.M.
T.S.# 28	1546	390	A-MC- 141736	SE1/4	5	20S.	21E.	G.G.S.R.B.M.
				SW1/4	5	20S.	21E.	G.G.S.R.B.M.
T.S.# 29	1546	391	A-MC- 141737	SE1/4	5	20S.	21E.	G.G.S.R.B.M.
				NE1/4	5	20S.	21E.	G.G.S.R.B.M.
T.S.# 30	1546	392	A-MC- 141738	SE1/4	5	20S.	21E.	G.G.S.R.B.M.
T.S.# 31	1546	393	A-MC- 141739	SE1/4	5	20S.	21E.	G.G.S.R.B.M.
				NE1/4	5	20S.	21E.	G.G.S.R.B.M.
T.S.# 32	1546	394	A-MC- 141740	SE1/4	5	20S.	21E.	G.G.S.R.B.M.
T.S.# 33	1546	395	A-MC- 141741	SE1/4	5	20S.	21E.	G.G.S.R.B.M.
				NE1/4	5	20S.	21E.	G.G.S.R.B.M.
T.S.# 34	1546	396	A-MC- 141742	SE1/4	5	20S.	21E.	G.G.S.R.B.M.
T.S.# 35	1546	397	A-MC- 141743	SW1/4	4	20S.	21E.	G.G.S.R.B.M.
				SE1/4	4	20S.	21E.	G.G.S.R.B.M.
				NE1/4	4	20S.	21E.	G.G.S.R.B.M.
				NW1/4	4	20S.	21E.	G.G.S.R.B.M.
T.S.# 36	1546	398	A-MC- 141744	SW1/4	4	20S.	21E.	G.G.S.R.B.M.
				SE1/4	4	20S.	21E.	G.G.S.R.B.M.
T.S.# 37	1546	399	A-MC- 141745	SW1/4	4	20S.	21E.	G.G.S.R.B.M.
				NW1/4	4	20S.	21E.	G.G.S.R.B.M.
T.S.# 38	1546	400	A-MC- 141746	SW1/4	4	20S.	21E.	G.G.S.R.B.M.
T.S.# 39	1546	401	A-MC- 141747	SW1/4	4	20S.	21E.	G.G.S.R.B.M.
				NW1/4	4	20S.	21E.	G.G.S.R.B.M.
T.S.# 40	1546	402	A-MC- 141748	SW1/4	4	20S.	21E.	G.G.S.R.B.M.
T.S.# 41	1546	403	A-MC- 141749	SW1/4	4	20S.	21E.	G.G.S.R.B.M.
				NW1/4	4	20S.	21E.	G.G.S.R.B.M.
T.S.# 42	1546	404	A-MC- 141750	SW1/4	4	20S.	21E.	G.G.S.R.B.M.
T.S.# 43	1546	405	A-MC- 141751	NW1/4	4	20S.	21E.	G.G.S.R.B.M.
				SW1/4	4	20S.	21E.	G.G.S.R.B.M.
T.S.# 44	1546	406	A-MC- 141752	NW1/4	4	20S.	21E.	G.G.S.R.B.M.
T.S.# 45	1546	407	A-MC- 141753	NW1/4	4	20S.	21E.	G.G.S.R.B.M.
				SW1/4	4	20S.	21E.	G.G.S.R.B.M.
T.S.# 46	1546	408	A-MC- 141754	NW1/4	4	20S.	21E.	G.G.S.R.B.M.
T.S.# 47	1546	409	A-MC- 141755	NW1/4	4	20S.	21E.	G.G.S.R.B.M.
				SW1/4	4	20S.	21E.	G.G.S.R.B.M.
T.S.# 48	1546	410	A-MC- 141756	NW1/4	4	20S.	21E.	G.G.S.R.B.M.
T.S.# 49	1546	411	A-MC- 141757	NW1/4	4	20S.	21E.	G.G.S.R.B.M.
				SW1/4	4	20S.	21E.	G.G.S.R.B.M.
T.S.# 50	1546	412	A-MC- 141758	NW1/4	4	20S.	21E.	G.G.S.R.B.M.

NOV 1 1982

07:45 A.M.

PHOENIX, ARIZONA

TOMBSTONE PROJECT - MASTER CLAIM LIST
LODE MINING CLAIMS
COCHISE COUNTY, ARIZONA
CLAIMS LOCATED SEPTEMBER, 1981 & FEBRUARY, 1982

CLAIM NAME/ NUMBER	BOOK	PAGE	B. L. M. SERIAL NUMBER	LEGAL	SECTION	TOWN- SHIP	RANGE	MERIDIAN
T.S.# 51	1546	413	A-MC- 141759	NE1/4	5	20S.	21E.	G. & S. R. B. M.
				NW1/4	5	20S.	21E.	G. & S. R. B. M.
				SE1/4	5	20S.	21E.	G. & S. R. B. M.
				SW1/4	5	20S.	21E.	G. & S. R. B. M.
T.S.# 52	1546	414	A-MC- 141760	NE1/4	5	20S.	21E.	G. & S. R. B. M.
				NW1/4	5	20S.	21E.	G. & S. R. B. M.
T.S.# 53	1546	415	A-MC- 141761	NE1/4	5	20S.	21E.	G. & S. R. B. M.
				SE1/4	5	20S.	21E.	G. & S. R. B. M.
T.S.# 54	1546	416	A-MC- 141762	NE1/4	5	20S.	21E.	G. & S. R. B. M.
T.S.# 55	1546	417	A-MC- 141763	NE1/4	5	20S.	21E.	G. & S. R. B. M.
				SE1/4	5	20S.	21E.	G. & S. R. B. M.
T.S.# 56	1546	418	A-MC- 141764	NE1/4	5	20S.	21E.	G. & S. R. B. M.
T.S.# 57	1546	419	A-MC- 141765	NE1/4	5	20S.	21E.	G. & S. R. B. M.
				SE1/4	5	20S.	21E.	G. & S. R. B. M.
T.S.# 58	1546	420	A-MC- 141766	NE1/4	5	20S.	21E.	G. & S. R. B. M.
T.S.# 59	1546	421	A-MC- 141767	NW1/4	4	20S.	21E.	G. & S. R. B. M.
				SW1/4	4	20S.	21E.	G. & S. R. B. M.
				NE1/4	4	20S.	21E.	G. & S. R. B. M.
				SE1/4	5	20S.	21E.	G. & S. R. B. M.
T.S.# 60	1546	422	A-MC- 141768	NW1/4	4	20S.	21E.	G. & S. R. B. M.
				NE1/4	5	20S.	21E.	G. & S. R. B. M.
T.S.# 61	1546	423	A-MC- 141769	NW1/4	4	20S.	21E.	G. & S. R. B. M.
				SW1/4	4	20S.	21E.	G. & S. R. B. M.
T.S.# 62	1546	424	A-MC- 141770	NW1/4	4	20S.	21E.	G. & S. R. B. M.
T.S.# 63	1546	425	A-MC- 141771	NW1/4	4	20S.	21E.	G. & S. R. B. M.
				SW1/4	4	20S.	21E.	G. & S. R. B. M.
T.S.# 63-A	1546	426	A-MC- 141772	NW1/4	4	20S.	21E.	G. & S. R. B. M.
T.S.# 64	1546	427	A-MC- 141773	SE1/4	31	19S.	21E.	G. & S. R. B. M.
				NE1/4	6	20S.	21E.	G. & S. R. B. M.
T.S.# 65	1546	428	A-MC- 141774	SE1/4	31	19S.	21E.	G. & S. R. B. M.
				SW1/4	31	19S.	21E.	G. & S. R. B. M.
				NE1/4	6	20S.	21E.	G. & S. R. B. M.
				NW1/4	6	20S.	21E.	G. & S. R. B. M.
T.S.# 66	1546	429	A-MC- 141775	SE1/4	31	19S.	21E.	G. & S. R. B. M.
T.S.# 67	1546	430	A-MC- 141776	SE1/4	31	19S.	21E.	G. & S. R. B. M.
				SW1/4	31	19S.	21E.	G. & S. R. B. M.
T.S.# 68	1546	431	A-MC- 141777	SE1/4	31	19S.	21E.	G. & S. R. B. M.
T.S.# 69	1546	432	A-MC- 141778	SE1/4	31	19S.	21E.	G. & S. R. B. M.
				SW1/4	31	19S.	21E.	G. & S. R. B. M.
T.S.# 70	1546	433	A-MC- 141779	SE1/4	31	19S.	21E.	G. & S. R. B. M.
T.S.# 71	1546	434	A-MC- 141780	SE1/4	31	19S.	21E.	G. & S. R. B. M.
				SW1/4	31	19S.	21E.	G. & S. R. B. M.
T.S.# 72	1546	435	A-MC- 141781	NE1/4	31	19S.	21E.	G. & S. R. B. M.
				SE1/4	31	19S.	21E.	G. & S. R. B. M.
T.S.# 73	1546	436	A-MC- 141782	NE1/4	31	19S.	21E.	G. & S. R. B. M.
				SE1/4	31	19S.	21E.	G. & S. R. B. M.
				NW1/4	31	19S.	21E.	G. & S. R. B. M.
				SW1/4	31	19S.	21E.	G. & S. R. B. M.
T.S.# 74	1546	437	A-MC- 141783	NE1/4	31	19S.	21E.	G. & S. R. B. M.
T.S.# 75	1546	438	A-MC- 141784	NE1/4	31	19S.	21E.	G. & S. R. B. M.
				NW1/4	31	19S.	21E.	G. & S. R. B. M.
T.S.# 76	1546	439	A-MC- 141785	NE1/4	31	19S.	21E.	G. & S. R. B. M.
T.S.# 77	1546	440	A-MC- 141786	NE1/4	31	19S.	21E.	G. & S. R. B. M.
				NW1/4	31	19S.	21E.	G. & S. R. B. M.
T.S.# 78	1546	441	A-MC- 141787	NE1/4	31	19S.	21E.	G. & S. R. B. M.
T.S.# 79	1546	442	A-MC- 141788	NE1/4	31	19S.	21E.	G. & S. R. B. M.
				NW1/4	31	19S.	21E.	G. & S. R. B. M.
T.S.# 80	1546	443	A-MC- 141789	NE1/4	31	19S.	21E.	G. & S. R. B. M.
T.S.# 81	1546	444	A-MC- 141790	NE1/4	31	19S.	21E.	G. & S. R. B. M.
				NW1/4	31	19S.	21E.	G. & S. R. B. M.
T.S.# 82	1546	445	A-MC- 141791	SW1/4	33	19S.	21E.	G. & S. R. B. M.
T.S.# 83	1546	446	A-MC- 141792	SW1/4	31	19S.	23E.	G. & S. R. B. M.
T.S.# 84	1546	447	A-MC- 141793	SW1/4	31	19S.	23E.	G. & S. R. B. M.
T.S.# 85	1546	448	A-MC- 141794	SW1/4	31	19S.	23E.	G. & S. R. B. M.
T.S.# 86	1546	449	A-MC- 141795	SW1/4	31	19S.	23E.	G. & S. R. B. M.
T.S.# 87	1546	450	A-MC- 141796	NW1/4	31	19S.	23E.	G. & S. R. B. M.
				SW1/4	31	19S.	23E.	G. & S. R. B. M.
T.S.# 88	1546	451	A-MC- 141797	NW1/4	31	19S.	23E.	G. & S. R. B. M.
T.S.# 89	1546	452	A-MC- 141798	NW1/4	31	19S.	23E.	G. & S. R. B. M.
T.S.# 90	1546	453	A-MC- 141799	NW1/4	31	19S.	23E.	G. & S. R. B. M.
T.S.# 91	1546	454	A-MC- 141800	NW1/4	31	19S.	23E.	G. & S. R. B. M.
				SW1/4	30	19S.	23E.	G. & S. R. B. M.
T.S.# 92	1546	455	A-MC- 141801	SE1/4	31	19S.	23E.	G. & S. R. B. M.
				SW1/4	31	19S.	23E.	G. & S. R. B. M.
T.S.# 93	1546	456	A-MC- 141802	SW1/4	31	19S.	23E.	G. & S. R. B. M.
T.S.# 94	1546	457	A-MC- 141803	SE1/4	31	19S.	23E.	G. & S. R. B. M.
				SW1/4	31	19S.	23E.	G. & S. R. B. M.
T.S.# 95	1546	458	A-MC- 141804	SW1/4	31	19S.	23E.	G. & S. R. B. M.
T.S.# 96	1546	459	A-MC- 141805	SE1/4	31	19S.	23E.	G. & S. R. B. M.
				SW1/4	31	19S.	23E.	G. & S. R. B. M.
T.S.# 97	1546	460	A-MC- 141806	SW1/4	31	19S.	23E.	G. & S. R. B. M.
T.S.# 98	1546	461	A-MC- 141807	SE1/4	31	19S.	23E.	G. & S. R. B. M.
				SW1/4	31	19S.	23E.	G. & S. R. B. M.
T.S.# 99	1546	462	A-MC- 141808	SW1/4	31	19S.	23E.	G. & S. R. B. M.
T.S.# 100	1546	463	A-MC- 141809	NE1/4	31	19S.	23E.	G. & S. R. B. M.
				NW1/4	31	19S.	23E.	G. & S. R. B. M.
				SE1/4	31	19S.	23E.	G. & S. R. B. M.
				SW1/4	31	19S.	23E.	G. & S. R. B. M.

TOMBSTONE PROJECT - MASTER CLAIM LIST
LODE MINING CLAIMS
COCHISE COUNTY, ARIZONA
CLAIMS LOCATED SEPTEMBER, 1981 & FEBRUARY, 1982

07:45 A.M.
PHOENIX, ARIZONA

CLAIM NAME/ NUMBER	BOOK	PAGE	B. L. M. SERIAL NUMBER	LEGAL	SECTION	TOWN- SHIP	RANGE	MERIDIAN
T.S.# 101	1546	464	A-MC- 141810	NW1/4	31	19S.	23E.	G. & S. R. B. M.
				SW1/4	31	19S.	23E.	G. & S. R. B. M.
T.S.# 102	1546	465	A-MC- 141811	NE1/4	31	19S.	23E.	G. & S. R. B. M.
				NW1/4	31	19S.	23E.	G. & S. R. B. M.
T.S.# 103	1546	466	A-MC- 141812	NW1/4	31	19S.	23E.	G. & S. R. B. M.
T.S.# 104	1546	467	A-MC- 141813	NE1/4	31	19S.	23E.	G. & S. R. B. M.
				NW1/4	31	19S.	23E.	G. & S. R. B. M.
T.S.# 105	1546	468	A-MC- 141814	NW1/4	31	19S.	23E.	G. & S. R. B. M.
T.S.# 106	1546	469	A-MC- 141815	NE1/4	31	19S.	23E.	G. & S. R. B. M.
				NW1/4	31	19S.	23E.	G. & S. R. B. M.
T.S.# 107	1546	470	A-MC- 141816	NW1/4	31	19S.	23E.	G. & S. R. B. M.
T.S.# 108	1546	471	A-MC- 141817	NE1/4	31	19S.	23E.	G. & S. R. B. M.
				NW1/4	31	19S.	23E.	G. & S. R. B. M.
				SE1/4	30	19S.	23E.	G. & S. R. B. M.
				SW1/4	30	19S.	23E.	G. & S. R. B. M.
T.S.# 109	1546	472	A-MC- 141818	NW1/4	31	19S.	23E.	G. & S. R. B. M.
				SW1/4	30	19S.	23E.	G. & S. R. B. M.
T.S.# 110	1546	473	A-MC- 141819	SE1/4	31	19S.	23E.	G. & S. R. B. M.
T.S.# 111	1546	474	A-MC- 141820	SE1/4	31	19S.	23E.	G. & S. R. B. M.
T.S.# 112	1546	475	A-MC- 141821	SE1/4	31	19S.	23E.	G. & S. R. B. M.
T.S.# 113	1546	476	A-MC- 141822	SE1/4	31	19S.	23E.	G. & S. R. B. M.
T.S.# 114	1546	477	A-MC- 141823	NE1/4	31	19S.	23E.	G. & S. R. B. M.
				SE1/4	31	19S.	23E.	G. & S. R. B. M.
T.S.# 115	1546	478	A-MC- 141824	NE1/4	31	19S.	23E.	G. & S. R. B. M.
T.S.# 116	1546	479	A-MC- 141825	NE1/4	31	19S.	23E.	G. & S. R. B. M.
T.S.# 117	1546	480	A-MC- 141826	NE1/4	31	19S.	23E.	G. & S. R. B. M.
T.S.# 118	1546	481	A-MC- 141827	NE1/4	31	19S.	23E.	G. & S. R. B. M.
				SE1/4	30	19S.	23E.	G. & S. R. B. M.
T.S.# 119	1546	482	A-MC- 141828	NW1/4	6	20S.	22E.	G. & S. R. B. M.
				SW1/4	6	20S.	22E.	G. & S. R. B. M.
T.S.# 120	1546	483	A-MC- 141829	NW1/4	6	20S.	22E.	G. & S. R. B. M.
T.S.# 121	1546	484	A-MC- 141830	NW1/4	6	20S.	22E.	G. & S. R. B. M.
T.S.# 122	1546	485	A-MC- 141831	NW1/4	6	20S.	22E.	G. & S. R. B. M.
T.S.# 123	1546	486	A-MC- 141832	NW1/4	6	20S.	22E.	G. & S. R. B. M.
T.S.# 124	1546	487	A-MC- 141833	NE1/4	1	20S.	22E.	G. & S. R. B. M.
T.S.# 125	1546	488	A-MC- 141834	NE1/4	13	20S.	22E.	G. & S. R. B. M.
T.S.# 126	1546	489	A-MC- 141835	NE1/4	13	20S.	22E.	G. & S. R. B. M.
T.S.# 127	1546	490	A-MC- 141836	SE1/4	12	20S.	22E.	G. & S. R. B. M.
				SW1/4	12	20S.	22E.	G. & S. R. B. M.
				NE1/4	13	20S.	22E.	G. & S. R. B. M.
				NW1/4	13	20S.	22E.	G. & S. R. B. M.
T.S.# 128	1546	491	A-MC- 141837	SE1/4	12	20S.	22E.	G. & S. R. B. M.
				NE1/4	13	20S.	22E.	G. & S. R. B. M.
T.S.# 129	1546	492	A-MC- 141838	SE1/4	12	20S.	22E.	G. & S. R. B. M.
				SW1/4	12	20S.	22E.	G. & S. R. B. M.
T.S.# 130	1546	493	A-MC- 141839	SE1/4	12	20S.	22E.	G. & S. R. B. M.
T.S.# 131	1546	494	A-MC- 141840	SE1/4	12	20S.	22E.	G. & S. R. B. M.
				SW1/4	12	20S.	22E.	G. & S. R. B. M.
T.S.# 132	1546	495	A-MC- 141841	SE1/4	12	20S.	22E.	G. & S. R. B. M.
T.S.# 133	1546	496	A-MC- 141842	SE1/4	12	20S.	22E.	G. & S. R. B. M.
				SW1/4	12	20S.	22E.	G. & S. R. B. M.
T.S.# 134	1546	497	A-MC- 141843	SE1/4	12	20S.	22E.	G. & S. R. B. M.
T.S.# 135	1546	498	A-MC- 141844	NE1/4	12	20S.	22E.	G. & S. R. B. M.
				NW1/4	12	20S.	22E.	G. & S. R. B. M.
				SE1/4	12	20S.	22E.	G. & S. R. B. M.
				SW1/4	12	20S.	22E.	G. & S. R. B. M.
T.S.# 136	1546	499	A-MC- 141845	NE1/4	12	20S.	22E.	G. & S. R. B. M.
				SE1/4	12	20S.	22E.	G. & S. R. B. M.
T.S.# 137	1546	500	A-MC- 141846	NE1/4	12	20S.	22E.	G. & S. R. B. M.
				NW1/4	12	20S.	22E.	G. & S. R. B. M.
T.S.# 138	1546	501	A-MC- 141847	NE1/4	12	20S.	22E.	G. & S. R. B. M.
T.S.# 139	1546	502	A-MC- 141848	NE1/4	12	20S.	22E.	G. & S. R. B. M.
				NW1/4	12	20S.	22E.	G. & S. R. B. M.
T.S.# 140	1546	503	A-MC- 141849	NE1/4	12	20S.	22E.	G. & S. R. B. M.
T.S.# 141	1546	504	A-MC- 141850	NE1/4	12	20S.	22E.	G. & S. R. B. M.
				NW1/4	12	20S.	22E.	G. & S. R. B. M.
T.S.# 142	1546	505	A-MC- 141851	NE1/4	12	20S.	22E.	G. & S. R. B. M.
T.S.# 143	1546	506	A-MC- 141852	NE1/4	12	20S.	22E.	G. & S. R. B. M.
				NW1/4	12	20S.	22E.	G. & S. R. B. M.
T.S.# 144	1546	507	A-MC- 141853	NE1/4	12	20S.	22E.	G. & S. R. B. M.
T.S.# 145	1546	508	A-MC- 141854	SE1/4	1	20S.	22E.	G. & S. R. B. M.
				SW1/4	1	20S.	22E.	G. & S. R. B. M.
				NE1/4	12	20S.	22E.	G. & S. R. B. M.
				NW1/4	12	20S.	22E.	G. & S. R. B. M.
T.S.# 146	1546	509	A-MC- 141855	SE1/4	1	20S.	22E.	G. & S. R. B. M.
				NE1/4	12	20S.	22E.	G. & S. R. B. M.
T.S.# 147	1546	510	A-MC- 141856	SE1/4	1	20S.	22E.	G. & S. R. B. M.
				SW1/4	1	20S.	22E.	G. & S. R. B. M.
T.S.# 148	1546	511	A-MC- 141857	SE1/4	1	20S.	22E.	G. & S. R. B. M.
T.S.# 149	1546	512	A-MC- 141858	SE1/4	1	20S.	22E.	G. & S. R. B. M.
				SW1/4	1	20S.	22E.	G. & S. R. B. M.
T.S.# 150	1546	513	A-MC- 141859	SE1/4	1	20S.	22E.	G. & S. R. B. M.
T.S.# 151	1546	514	A-MC- 141860	SE1/4	1	20S.	22E.	G. & S. R. B. M.
				SW1/4	1	20S.	22E.	G. & S. R. B. M.
T.S.# 152	1546	515	A-MC- 141861	SE1/4	1	20S.	22E.	G. & S. R. B. M.

NOV 1 1982

ATTACHMENT 1 CONT....

07:45 A.M.
PHOENIX, ARIZONA

TOMBSTONE PROJECT - MASTER CLAIM LIST
LODE MINING CLAIMS
COCHISE COUNTY, ARIZONA
CLAIMS LOCATED SEPTEMBER, 1981 & FEBRUARY, 1982

CLAIM NAME/ NUMBER	BOOK	PAGE	B.L.M. SERIAL NUMBER	LEGAL	SECTION	TOWN- SHIP	RANGE	MERIDIAN
T.S.# 153	1546	516	A-MC- 141862	NE1/4	1	20S.	22E.	G.&S.R.B.M.
				NW1/4	1	20S.	22E.	G.&S.R.B.M.
				SE1/4	1	20S.	22E.	G.&S.R.B.M.
				SW1/4	1	20S.	22E.	G.&S.R.B.M.
T.S.# 154	1546	517	A-MC- 141863	NE1/4	1	20S.	22E.	G.&S.R.B.M.
				SE1/4	1	20S.	22E.	G.&S.R.B.M.
T.S.# 155	1546	518	A-MC- 141864	NE1/4	1	20S.	22E.	G.&S.R.B.M.
				NW1/4	1	20S.	22E.	G.&S.R.B.M.
T.S.# 156	1546	519	A-MC- 141865	NE1/4	1	20S.	22E.	G.&S.R.B.M.
T.S.# 157	1546	520	A-MC- 141866	NE1/4	1	20S.	22E.	G.&S.R.B.M.
				NW1/4	1	20S.	22E.	G.&S.R.B.M.
T.S.# 158	1546	521	A-MC- 141867	NE1/4	1	20S.	22E.	G.&S.R.B.M.
T.S.# 159	1546	522	A-MC- 141868	NE1/4	1	20S.	22E.	G.&S.R.B.M.
				NW1/4	1	20S.	22E.	G.&S.R.B.M.
T.S.# 160	1546	523	A-MC- 141869	NE1/4	1	20S.	22E.	G.&S.R.B.M.
T.S.# 161	1546	524	A-MC- 141870	NE1/4	1	20S.	22E.	G.&S.R.B.M.
				NW1/4	1	20S.	22E.	G.&S.R.B.M.
T.S.# 162	1546	525	A-MC- 141871	NE1/4	1	20S.	22E.	G.&S.R.B.M.
T.S.# 163	1546	526	A-MC- 141872	SW1/4	1	20S.	22E.	G.&S.R.B.M.
				NW1/4	12	20S.	22E.	G.&S.R.B.M.
T.S.# 164	1546	527	A-MC- 141873	SW1/4	1	20S.	22E.	G.&S.R.B.M.
T.S.# 165	1546	528	A-MC- 141874	SW1/4	1	20S.	22E.	G.&S.R.B.M.
				SE1/4	2	20S.	22E.	G.&S.R.B.M.
T.S.# 166	1546	529	A-MC- 141875	SW1/4	1	20S.	22E.	G.&S.R.B.M.
T.S.# 167	1546	530	A-MC- 141876	SW1/4	1	20S.	22E.	G.&S.R.B.M.
				SE1/4	2	20S.	22E.	G.&S.R.B.M.
T.S.# 168	1546	531	A-MC- 141877	SW1/4	1	20S.	22E.	G.&S.R.B.M.
T.S.# 169	1546	532	A-MC- 141878	SW1/4	1	20S.	22E.	G.&S.R.B.M.
				SE1/4	2	20S.	22E.	G.&S.R.B.M.
T.S.# 170	1546	533	A-MC- 141879	NW1/4	1	20S.	22E.	G.&S.R.B.M.
				SW1/4	1	20S.	22E.	G.&S.R.B.M.
T.S.# 171	1546	534	A-MC- 141880	NW1/4	1	20S.	22E.	G.&S.R.B.M.
				SW1/4	1	20S.	22E.	G.&S.R.B.M.
				NE1/4	2	20S.	22E.	G.&S.R.B.M.
				SE1/4	2	20S.	22E.	G.&S.R.B.M.
T.S.# 172	1546	535	A-MC- 141881	NW1/4	1	20S.	22E.	G.&S.R.B.M.
T.S.# 173	1546	536	A-MC- 141882	NW1/4	1	20S.	22E.	G.&S.R.B.M.
				NE1/4	2	20S.	22E.	G.&S.R.B.M.
T.S.# 174	1546	537	A-MC- 141883	NW1/4	1	20S.	22E.	G.&S.R.B.M.
T.S.# 175	1546	538	A-MC- 141884	NW1/4	1	20S.	22E.	G.&S.R.B.M.
				NE1/4	2	20S.	22E.	G.&S.R.B.M.
T.S.# 176	1546	539	A-MC- 141885	NW1/4	1	20S.	22E.	G.&S.R.B.M.
T.S.# 177	1546	540	A-MC- 141886	NW1/4	1	20S.	22E.	G.&S.R.B.M.
				NE1/4	2	20S.	22E.	G.&S.R.B.M.
T.S.# 178	1546	541	A-MC- 141887	NW1/4	1	20S.	22E.	G.&S.R.B.M.
T.S.# 179	1546	542	A-MC- 141888	NW1/4	1	20S.	22E.	G.&S.R.B.M.
				NE1/4	2	20S.	22E.	G.&S.R.B.M.
T.S.# 180	1546	543	A-MC- 141889	SE1/4	21	21S.	22E.	G.&S.R.B.M.
				NE1/4	28	21S.	22E.	G.&S.R.B.M.
T.S.# 181	1546	544	A-MC- 141890	SE1/4	21	21S.	22E.	G.&S.R.B.M.
				NE1/4	21	21S.	22E.	G.&S.R.B.M.
T.S.# 182	1546	545	A-MC- 141891	SE1/4	21	21S.	22E.	G.&S.R.B.M.
				NE1/4	28	21S.	22E.	G.&S.R.B.M.
T.S.# 183	1546	546	A-MC- 141892	SE1/4	21	21S.	22E.	G.&S.R.B.M.
				NE1/4	21	21S.	22E.	G.&S.R.B.M.
T.S.# 184	1546	547	A-MC- 141893	SE1/4	21	21S.	22E.	G.&S.R.B.M.
				NE1/4	28	21S.	22E.	G.&S.R.B.M.
T.S.# 185	1546	548	A-MC- 141894	SE1/4	21	21S.	22E.	G.&S.R.B.M.
				NE1/4	21	21S.	22E.	G.&S.R.B.M.
T.S.# 186	1546	549	A-MC- 141895	SE1/4	21	21S.	22E.	G.&S.R.B.M.
				NE1/4	28	21S.	22E.	G.&S.R.B.M.
T.S.# 187	1546	550	A-MC- 141896	SE1/4	21	21S.	22E.	G.&S.R.B.M.
				NE1/4	21	21S.	22E.	G.&S.R.B.M.
T.S.# 188	1546	551	A-MC- 141897	SE1/4	21	21S.	22E.	G.&S.R.B.M.
				SW1/4	21	21S.	22E.	G.&S.R.B.M.
				NE1/4	28	21S.	22E.	G.&S.R.B.M.
T.S.# 189	1546	552	A-MC- 141898	SE1/4	21	21S.	22E.	G.&S.R.B.M.
				SW1/4	21	21S.	22E.	G.&S.R.B.M.
				NE1/4	21	21S.	22E.	G.&S.R.B.M.
T.S.# 190	1546	553	A-MC- 141899	NW1/4	21	21S.	22E.	G.&S.R.B.M.
				SW1/4	28	21S.	22E.	G.&S.R.B.M.
T.S.# 191	1546	554	A-MC- 141900	SW1/4	21	21S.	22E.	G.&S.R.B.M.
				NW1/4	21	21S.	22E.	G.&S.R.B.M.
T.S.# 192	1546	555	A-MC- 141901	SW1/4	21	21S.	22E.	G.&S.R.B.M.
				NW1/4	28	21S.	22E.	G.&S.R.B.M.
T.S.# 193	1546	556	A-MC- 141902	SW1/4	21	21S.	22E.	G.&S.R.B.M.
				NW1/4	21	21S.	22E.	G.&S.R.B.M.
T.S.# 194	1546	557	A-MC- 141903	SW1/4	21	21S.	22E.	G.&S.R.B.M.
				NW1/4	28	21S.	22E.	G.&S.R.B.M.
T.S.# 195	1546	558	A-MC- 141904	SW1/4	21	21S.	22E.	G.&S.R.B.M.
				NW1/4	21	21S.	22E.	G.&S.R.B.M.
T.S.# 196	1546	559	A-MC- 141905	SW1/4	21	21S.	22E.	G.&S.R.B.M.
				SE1/4	20	21S.	22E.	G.&S.R.B.M.
				NW1/4	28	21S.	22E.	G.&S.R.B.M.
				NE1/4	29	21S.	22E.	G.&S.R.B.M.

Nov 1 1982

ATTACHMENT 1 CONT....

07:45 A.M.
PHOENIX, ARIZONA

TOMBSTONE PROJECT - MASTER CLAIM LIST
LODE MINING CLAIMS
COCHISE COUNTY, ARIZONA
CLAIMS LOCATED SEPTEMBER 1981 & FEBRUARY, 1982

CLAIM NAME/ NUMBER	BOOK	PAGE	B. L. M. SERIAL NUMBER	LEGAL	SECTION	TOWN- SHIP	RANGE	MERIDIAN
T.S.# 187	1546	560	A-MC- 141906	SW1/4	21	21S.	22E.	G. & S. R. B. M.
				NW1/4	21	21S.	22E.	G. & S. R. B. M.
				SE1/4	20	21S.	22E.	G. & S. R. B. M.
				NE1/4	20	21S.	22E.	G. & S. R. B. M.
T.S.# 188	1546	561	A-MC- 141907	NE1/4	20	21S.	22E.	G. & S. R. B. M.
				SE1/4	20	21S.	22E.	G. & S. R. B. M.
T.S.# 189	1546	562	A-MC- 141908	NE1/4	20	21S.	22E.	G. & S. R. B. M.
T.S.# 200	1546	563	A-MC- 141909	NE1/4	20	21S.	22E.	G. & S. R. B. M.
				SE1/4	20	21S.	22E.	G. & S. R. B. M.
T.S.# 201	1546	564	A-MC- 141910	NE1/4	20	21S.	22E.	G. & S. R. B. M.
T.S.# 202	1546	565	A-MC- 141911	NE1/4	20	21S.	22E.	G. & S. R. B. M.
				SE1/4	20	21S.	22E.	G. & S. R. B. M.
T.S.# 203	1546	566	A-MC- 141912	NE1/4	20	21S.	22E.	G. & S. R. B. M.
T.S.# 204	1546	567	A-MC- 141913	NE1/4	20	21S.	22E.	G. & S. R. B. M.
				SE1/4	20	21S.	22E.	G. & S. R. B. M.
T.S.# 205	1546	568	A-MC- 141914	NE1/4	20	21S.	22E.	G. & S. R. B. M.
T.S.# 206	1546	569	A-MC- 141915	NE1/4	20	21S.	22E.	G. & S. R. B. M.
				NW1/4	20	21S.	22E.	G. & S. R. B. M.
				SE1/4	20	21S.	22E.	G. & S. R. B. M.
T.S.# 207	1546	570	A-MC- 141916	SW1/4	20	21S.	22E.	G. & S. R. B. M.
				NE1/4	20	21S.	22E.	G. & S. R. B. M.
T.S.# 208	1546	571	A-MC- 141917	NW1/4	20	21S.	22E.	G. & S. R. B. M.
				SE1/4	20	21S.	22E.	G. & S. R. B. M.
T.S.# 209	1546	572	A-MC- 141918	SW1/4	20	21S.	22E.	G. & S. R. B. M.
T.S.# 210	1546	573	A-MC- 141919	NW1/4	20	21S.	22E.	G. & S. R. B. M.
T.S.# 211	1546	574	A-MC- 141920	NW1/4	20	21S.	22E.	G. & S. R. B. M.
T.S.# 212	1546	575	A-MC- 141921	SW1/4	20	21S.	22E.	G. & S. R. B. M.
T.S.# 213	1546	576	A-MC- 141922	NW1/4	20	21S.	22E.	G. & S. R. B. M.
T.S.# 214	1546	577	A-MC- 141923	SW1/4	20	21S.	22E.	G. & S. R. B. M.
T.S.# 215	1546	578	A-MC- 141924	NW1/4	20	21S.	22E.	G. & S. R. B. M.
				NE1/4	19	21S.	22E.	G. & S. R. B. M.
T.S.# 216	1546	579	A-MC- 141925	SE1/4	19	21S.	22E.	G. & S. R. B. M.
				SW1/4	20	21S.	22E.	G. & S. R. B. M.
T.S.# 217	1546	580	A-MC- 141926	NE1/4	19	21S.	22E.	G. & S. R. B. M.
T.S.# 218	1546	581	A-MC- 141927	SE1/4	19	21S.	22E.	G. & S. R. B. M.
T.S.# 219	1546	582	A-MC- 141928	NE1/4	19	21S.	22E.	G. & S. R. B. M.
T.S.# 220	1546	583	A-MC- 141929	SE1/4	19	21S.	22E.	G. & S. R. B. M.
T.S.# 221	1546	584	A-MC- 141930	NE1/4	19	21S.	22E.	G. & S. R. B. M.
T.S.# 222	1546	585	A-MC- 141931	SE1/4	19	21S.	22E.	G. & S. R. B. M.
T.S.# 223	1546	586	A-MC- 141932	NE1/4	19	21S.	22E.	G. & S. R. B. M.
				NW1/4	19	21S.	22E.	G. & S. R. B. M.
T.S.# 224	1546	587	A-MC- 141933	SE1/4	19	21S.	22E.	G. & S. R. B. M.
				SW1/4	19	21S.	22E.	G. & S. R. B. M.
T.S.# 225	1546	588	A-MC- 141934	SW1/4	20	21S.	22E.	G. & S. R. B. M.
				NW1/4	20	21S.	22E.	G. & S. R. B. M.
T.S.# 226	1546	589	A-MC- 141935	SW1/4	20	21S.	22E.	G. & S. R. B. M.
				NW1/4	20	21S.	22E.	G. & S. R. B. M.
T.S.# 227	1546	590	A-MC- 141936	NE1/4	30	21S.	22E.	G. & S. R. B. M.
				NW1/4	29	21S.	22E.	G. & S. R. B. M.
				SE1/4	19	21S.	22E.	G. & S. R. B. M.
				SW1/4	20	21S.	22E.	G. & S. R. B. M.
T.S.# 228	1546	591	A-MC- 141937	SE1/4	19	21S.	22E.	G. & S. R. B. M.
				NE1/4	30	21S.	22E.	G. & S. R. B. M.
T.S.# 229	1546	592	A-MC- 141938	SE1/4	19	21S.	22E.	G. & S. R. B. M.
				NE1/4	30	21S.	22E.	G. & S. R. B. M.
T.S.# 230	1546	593	A-MC- 141939	SW1/4	19	21S.	22E.	G. & S. R. B. M.
T.S.# 231	1546	594	A-MC- 141940	SW1/4	19	21S.	22E.	G. & S. R. B. M.
T.S.# 232	1546	595	A-MC- 141941	SW1/4	19	21S.	22E.	G. & S. R. B. M.
T.S.# 233	1546	596	A-MC- 141942	SW1/4	19	21S.	22E.	G. & S. R. B. M.
T.S.# 234	1546	597	A-MC- 141943	SW1/4	19	21S.	22E.	G. & S. R. B. M.
				NW1/4	19	21S.	22E.	G. & S. R. B. M.
T.S.# 235	1546	598	A-MC- 141944	NW1/4	19	21S.	22E.	G. & S. R. B. M.
T.S.# 236	1546	599	A-MC- 141945	NW1/4	19	21S.	22E.	G. & S. R. B. M.
T.S.# 237	1546	600	A-MC- 141946	NW1/4	19	21S.	22E.	G. & S. R. B. M.
T.S.# 238	1547	1	A-MC- 141947	NW1/4	19	21S.	22E.	G. & S. R. B. M.
				SW1/4	18	21S.	22E.	G. & S. R. B. M.
T.S.# 239	1547	2	A-MC- 141948	SW1/4	19	21S.	22E.	G. & S. R. B. M.
T.S.# 240	1547	3	A-MC- 141949	SW1/4	19	21S.	22E.	G. & S. R. B. M.
T.S.# 241	1547	4	A-MC- 141950	NW1/4	21	21S.	22E.	G. & S. R. B. M.
T.S.# 242	1547	5	A-MC- 141951	NW1/4	21	21S.	22E.	G. & S. R. B. M.
T.S.# 243	1547	6	A-MC- 141952	NW1/4	21	21S.	22E.	G. & S. R. B. M.
T.S.# 244	1547	7	A-MC- 141953	NW1/4	21	21S.	22E.	G. & S. R. B. M.
T.S.# 245	1547	8	A-MC- 141954	NW1/4	21	21S.	22E.	G. & S. R. B. M.
				NE1/4	21	21S.	22E.	G. & S. R. B. M.
T.S.# 246	1547	9	A-MC- 141955	NW1/4	15	21S.	22E.	G. & S. R. B. M.
				SW1/4	15	21S.	22E.	G. & S. R. B. M.
T.S.# 247	1547	10	A-MC- 141956	SW1/4	17	21S.	22E.	G. & S. R. B. M.
				SE1/4	18	21S.	22E.	G. & S. R. B. M.
				NW1/4	17	21S.	22E.	G. & S. R. B. M.
				NE1/4	18	21S.	22E.	G. & S. R. B. M.
T.S.# 248	1547	11	A-MC- 141957	SE1/4	18	21S.	22E.	G. & S. R. B. M.
				SW1/4	17	21S.	22E.	G. & S. R. B. M.
T.S.# 249	1547	12	A-MC- 141958	SE1/4	18	21S.	22E.	G. & S. R. B. M.
				NE1/4	18	21S.	22E.	G. & S. R. B. M.
T.S.# 250	1547	13	A-MC- 141959	SE1/4	18	21S.	22E.	G. & S. R. B. M.

TOMBSTONE PROJECT - MASTER CLAIM LIST
 LOPE MINING CLAIMS
 COCHISE COUNTY, ARIZONA
 CLAIMS LOCATED SEPTEMBER, 1981 & FEBRUARY, 1982

07:45 A.M.
 PHOENIX, ARIZONA

CLAIM NAME/ NUMBER	BOOK	PAGE	B. L. M. SERIAL NUMBER	LEGAL	LEGAL DESCRIPTION					
					SECTION	TOWN- SHIP	RANGE	MERIDIAN		
T.S.# 251	1547	14	A-MC- 141960	SE1/4	18	21S.	22E.	G. & S. R. B. M.		
				NE1/4	18	21S.	22E.	G. & S. R. B. M.		
T.S.# 252	1547	15	A-MC- 141961	SE1/4	18	21S.	22E.	G. & S. R. B. M.		
T.S.# 253	1547	16	A-MC- 141962	SE1/4	18	21S.	22E.	G. & S. R. B. M.		
				NE1/4	18	21S.	22E.	G. & S. R. B. M.		
T.S.# 254	1547	17	A-MC- 141963	SE1/4	18	21S.	22E.	G. & S. R. B. M.		
T.S.# 255	1547	18	A-MC- 141964	NE1/4	18	21S.	22E.	G. & S. R. B. M.		
				NW1/4	18	21S.	22E.	G. & S. R. B. M.		
				SE1/4	18	21S.	22E.	G. & S. R. B. M.		
				SW1/4	18	21S.	22E.	G. & S. R. B. M.		
T.S.# 256	1547	19	A-MC- 141965	SE1/4	18	21S.	22E.	G. & S. R. B. M.		
				NW1/4	18	21S.	22E.	G. & S. R. B. M.		
T.S.# 257	1547	20	A-MC- 141966	NE1/4	18	21S.	22E.	G. & S. R. B. M.		
				NW1/4	18	21S.	22E.	G. & S. R. B. M.		
T.S.# 258	1547	21	A-MC- 141967	NE1/4	18	21S.	22E.	G. & S. R. B. M.		
				NW1/4	18	21S.	22E.	G. & S. R. B. M.		
T.S.# 259	1547	22	A-MC- 141968	NW1/4	18	21S.	22E.	G. & S. R. B. M.		
T.S.# 260	1547	23	A-MC- 141969	NE1/4	18	21S.	22E.	G. & S. R. B. M.		
				SE1/4	18	21S.	22E.	G. & S. R. B. M.		
T.S.# 261	1547	24	A-MC- 141970	NW1/4	18	21S.	22E.	G. & S. R. B. M.		
T.S.# 262	1547	25	A-MC- 141971	NW1/4	18	21S.	22E.	G. & S. R. B. M.		
				SW1/4	18	21S.	22E.	G. & S. R. B. M.		
T.S.# 263	1547	26	A-MC- 141972	NE1/4	1	20S.	21E.	G. & S. R. B. M.		
				NW1/4	1	20S.	21E.	G. & S. R. B. M.		
T.S.# 264	1547	27	A-MC- 141973	NE1/4	1	20S.	21E.	G. & S. R. B. M.		
T.S.# 265	1547	28	A-MC- 141974	NE1/4	1	20S.	21E.	G. & S. R. B. M.		
				NW1/4	1	20S.	21E.	G. & S. R. B. M.		
T.S.# 266	1547	29	A-MC- 141975	NE1/4	1	20S.	21E.	G. & S. R. B. M.		
T.S.# 267	1547	30	A-MC- 141976	NE1/4	1	20S.	21E.	G. & S. R. B. M.		
				NW1/4	1	20S.	21E.	G. & S. R. B. M.		
T.S.# 268	1547	31	A-MC- 141977	NE1/4	1	20S.	21E.	G. & S. R. B. M.		
T.S.# 269	1547	32	A-MC- 141978	NE1/4	1	20S.	21E.	G. & S. R. B. M.		
				NW1/4	1	20S.	21E.	G. & S. R. B. M.		
T.S.# 270	1547	33	A-MC- 141979	NE1/4	1	20S.	21E.	G. & S. R. B. M.		
				SE1/4	1	20S.	21E.	G. & S. R. B. M.		
T.S.# 271	1547	34	A-MC- 141980	NE1/4	1	20S.	21E.	G. & S. R. B. M.		
				NW1/4	1	20S.	21E.	G. & S. R. B. M.		
				SE1/4	1	20S.	21E.	G. & S. R. B. M.		
				SW1/4	1	20S.	21E.	G. & S. R. B. M.		
T.S.# 272	1547	35	A-MC- 141981	SE1/4	1	20S.	21E.	G. & S. R. B. M.		
T.S.# 273	1547	36	A-MC- 141982	SE1/4	1	20S.	21E.	G. & S. R. B. M.		
				SW1/4	1	20S.	21E.	G. & S. R. B. M.		
T.S.# 274	1547	37	A-MC- 141983	SE1/4	1	20S.	21E.	G. & S. R. B. M.		
T.S.# 275	1547	38	A-MC- 141984	SE1/4	1	20S.	21E.	G. & S. R. B. M.		
				SW1/4	1	20S.	21E.	G. & S. R. B. M.		
T.S.# 276	1547	39	A-MC- 141985	SE1/4	1	20S.	21E.	G. & S. R. B. M.		
T.S.# 277	1547	40	A-MC- 141986	SE1/4	1	20S.	21E.	G. & S. R. B. M.		
				SW1/4	1	20S.	21E.	G. & S. R. B. M.		
T.S.# 278	1547	41	A-MC- 141987	SE1/4	1	20S.	21E.	G. & S. R. B. M.		
				NE1/4	12	20S.	21E.	G. & S. R. B. M.		
T.S.# 279	1547	42	A-MC- 141988	SE1/4	1	20S.	21E.	G. & S. R. B. M.		
				SW1/4	1	20S.	21E.	G. & S. R. B. M.		
				NE1/4	12	20S.	21E.	G. & S. R. B. M.		
				NW1/4	12	20S.	21E.	G. & S. R. B. M.		
T.S.# 280	1547	43	A-MC- 141989	NE1/4	12	20S.	21E.	G. & S. R. B. M.		
T.S.# 281	1547	44	A-MC- 141990	NE1/4	12	20S.	21E.	G. & S. R. B. M.		
				NW1/4	12	20S.	21E.	G. & S. R. B. M.		
T.S.# 282	1547	45	A-MC- 141991	NE1/4	12	20S.	21E.	G. & S. R. B. M.		
T.S.# 283	1547	46	A-MC- 141992	NE1/4	12	20S.	21E.	G. & S. R. B. M.		
				NW1/4	12	20S.	21E.	G. & S. R. B. M.		
T.S.# 284	1547	47	A-MC- 141993	NE1/4	12	20S.	21E.	G. & S. R. B. M.		
T.S.# 285	1547	48	A-MC- 141994	NE1/4	12	20S.	21E.	G. & S. R. B. M.		
				NW1/4	12	20S.	21E.	G. & S. R. B. M.		
T.S.# 286	1547	49	A-MC- 141995	NE1/4	12	20S.	21E.	G. & S. R. B. M.		
T.S.# 287	1547	50	A-MC- 141996	NE1/4	12	20S.	21E.	G. & S. R. B. M.		
				NW1/4	12	20S.	21E.	G. & S. R. B. M.		
T.S.# 288	1547	51	A-MC- 141997	NE1/4	12	20S.	21E.	G. & S. R. B. M.		
				SE1/4	12	20S.	21E.	G. & S. R. B. M.		
T.S.# 289	1547	52	A-MC- 141998	NE1/4	12	20S.	21E.	G. & S. R. B. M.		
				NW1/4	12	20S.	21E.	G. & S. R. B. M.		
				SE1/4	12	20S.	21E.	G. & S. R. B. M.		
				SW1/4	12	20S.	21E.	G. & S. R. B. M.		
T.S.# 290	1547	53	A-MC- 141999	SE1/4	12	20S.	21E.	G. & S. R. B. M.		
T.S.# 291	1547	54	A-MC- 142000	SE1/4	12	20S.	21E.	G. & S. R. B. M.		
				SW1/4	12	20S.	21E.	G. & S. R. B. M.		
T.S.# 292	1547	55	A-MC- 142001	SE1/4	12	20S.	21E.	G. & S. R. B. M.		
T.S.# 293	1547	56	A-MC- 142002	SE1/4	12	20S.	21E.	G. & S. R. B. M.		
				SW1/4	12	20S.	21E.	G. & S. R. B. M.		
T.S.# 294	1547	57	A-MC- 142003	SE1/4	12	20S.	21E.	G. & S. R. B. M.		
T.S.# 295	1547	58	A-MC- 142004	SE1/4	12	20S.	21E.	G. & S. R. B. M.		
				SW1/4	12	20S.	21E.	G. & S. R. B. M.		
T.S.# 296	1547	59	A-MC- 142005	SE1/4	12	20S.	21E.	G. & S. R. B. M.		
				NE1/4	13	20S.	21E.	G. & S. R. B. M.		
T.S.# 297	1547	60	A-MC- 142006	SE1/4	12	20S.	21E.	G. & S. R. B. M.		
				SW1/4	12	20S.	21E.	G. & S. R. B. M.		
				NE1/4	13	20S.	21E.	G. & S. R. B. M.		
				NW1/4	13	20S.	21E.	G. & S. R. B. M.		

TOMBSTONE PROJECT - MASTER CLAIM LIST
LODE MINING CLAIMS
COCHISE COUNTY, ARIZONA
CLAIMS LOCATED SEPTEMBER, 1981 & FEBRUARY, 1982

07:45 A.M.
PHOENIX, ARIZONA

CLAIM NAME/ NUMBER	BOOK	PAGE	B.L.M. SERIAL NUMBER	LEGAL	LEGAL DESCRIPTION			
					SECTION	TOWN- SHIP	RANGE	MERIDIAN
T.S.# 298	1547	61	A-MC- 142007	NE1/4	13	20S.	21E.	G.S.R.B.M.
T.S.# 299	1547	62	A-MC- 142008	NE1/4	13	20S.	21E.	G.S.R.B.M.
				NW1/4	13	20S.	21E.	G.S.R.B.M.
T.S.# 300	1547	63	A-MC- 142009	NE1/4	13	20S.	21E.	G.S.R.B.M.
T.S.# 301	1547	64	A-MC- 142010	NE1/4	13	20S.	21E.	G.S.R.B.M.
				NW1/4	13	20S.	21E.	G.S.R.B.M.
T.S.# 302	1547	65	A-MC- 142011	NW1/4	1	20S.	21E.	G.S.R.B.M.
T.S.# 303	1547	66	A-MC- 142012	NW1/4	1	20S.	21E.	G.S.R.B.M.
				NE1/4	2	20S.	21E.	G.S.R.B.M.
T.S.# 304	1547	67	A-MC- 142013	NW1/4	1	20S.	21E.	G.S.R.B.M.
T.S.# 305	1547	68	A-MC- 142014	NW1/4	1	20S.	21E.	G.S.R.B.M.
				NE1/4	2	20S.	21E.	G.S.R.B.M.
T.S.# 306	1547	69	A-MC- 142015	NW1/4	1	20S.	21E.	G.S.R.B.M.
T.S.# 307	1547	70	A-MC- 142016	NW1/4	1	20S.	21E.	G.S.R.B.M.
				NE1/4	2	20S.	21E.	G.S.R.B.M.
T.S.# 308	1547	71	A-MC- 142017	NW1/4	1	20S.	21E.	G.S.R.B.M.
T.S.# 309	1547	72	A-MC- 142018	NW1/4	1	20S.	21E.	G.S.R.B.M.
				NE1/4	2	20S.	21E.	G.S.R.B.M.
T.S.# 310	1547	73	A-MC- 142019	NW1/4	1	20S.	21E.	G.S.R.B.M.
				SW1/4	1	20S.	21E.	G.S.R.B.M.
T.S.# 311	1547	74	A-MC- 142020	NW1/4	1	20S.	21E.	G.S.R.B.M.
				SW1/4	1	20S.	21E.	G.S.R.B.M.
				NE1/4	2	20S.	21E.	G.S.R.B.M.
				SE1/4	2	20S.	21E.	G.S.R.B.M.
T.S.# 312	1547	75	A-MC- 142021	SW1/4	1	20S.	21E.	G.S.R.B.M.
T.S.# 313	1547	76	A-MC- 142022	SW1/4	1	20S.	21E.	G.S.R.B.M.
				SE1/4	2	20S.	21E.	G.S.R.B.M.
T.S.# 314	1547	77	A-MC- 142023	SW1/4	1	20S.	21E.	G.S.R.B.M.
T.S.# 315	1547	78	A-MC- 142024	SW1/4	1	20S.	21E.	G.S.R.B.M.
				SE1/4	2	20S.	21E.	G.S.R.B.M.
T.S.# 316	1547	79	A-MC- 142025	SW1/4	1	20S.	21E.	G.S.R.B.M.
T.S.# 317	1547	80	A-MC- 142026	SW1/4	1	20S.	21E.	G.S.R.B.M.
				SE1/4	2	20S.	21E.	G.S.R.B.M.
T.S.# 318	1547	81	A-MC- 142027	SW1/4	1	20S.	21E.	G.S.R.B.M.
				NW1/4	12	20S.	21E.	G.S.R.B.M.
T.S.# 319	1547	82	A-MC- 142028	SW1/4	1	20S.	21E.	G.S.R.B.M.
				NE1/4	2	20S.	21E.	G.S.R.B.M.
				NW1/4	11	20S.	21E.	G.S.R.B.M.
				NE1/4	11	20S.	21E.	G.S.R.B.M.
T.S.# 320	1547	83	A-MC- 142029	NW1/4	12	20S.	21E.	G.S.R.B.M.
T.S.# 321	1547	84	A-MC- 142030	NW1/4	12	20S.	21E.	G.S.R.B.M.
				NE1/4	11	20S.	21E.	G.S.R.B.M.
T.S.# 322	1547	85	A-MC- 142031	NW1/4	12	20S.	21E.	G.S.R.B.M.
T.S.# 323	1547	86	A-MC- 142032	NE1/4	11	20S.	21E.	G.S.R.B.M.
				NW1/4	12	20S.	21E.	G.S.R.B.M.
T.S.# 324	1547	87	A-MC- 142033	NW1/4	12	20S.	21E.	G.S.R.B.M.
T.S.# 325	1547	88	A-MC- 142034	NE1/4	11	20S.	21E.	G.S.R.B.M.
				NW1/4	12	20S.	21E.	G.S.R.B.M.
T.S.# 326	1547	89	A-MC- 142035	NW1/4	12	20S.	21E.	G.S.R.B.M.
T.S.# 327	1547	90	A-MC- 142036	NE1/4	11	20S.	21E.	G.S.R.B.M.
				NW1/4	12	20S.	21E.	G.S.R.B.M.
T.S.# 328	1547	91	A-MC- 142037	NW1/4	12	20S.	21E.	G.S.R.B.M.
				SW1/4	12	20S.	21E.	G.S.R.B.M.
T.S.# 328	1547	92	A-MC- 142038	NE1/4	11	20S.	21E.	G.S.R.B.M.
				SE1/4	11	20S.	21E.	G.S.R.B.M.
				NW1/4	12	20S.	21E.	G.S.R.B.M.
				SW1/4	12	20S.	21E.	G.S.R.B.M.
T.S.# 330	1547	93	A-MC- 142039	SW1/4	12	20S.	21E.	G.S.R.B.M.
T.S.# 331	1547	94	A-MC- 142040	SE1/4	11	20S.	21E.	G.S.R.B.M.
				SW1/4	12	20S.	21E.	G.S.R.B.M.
T.S.# 332	1547	95	A-MC- 142041	SW1/4	12	20S.	21E.	G.S.R.B.M.
T.S.# 333	1547	96	A-MC- 142042	SE1/4	11	20S.	21E.	G.S.R.B.M.
				SW1/4	12	20S.	21E.	G.S.R.B.M.
T.S.# 334	1547	97	A-MC- 142043	SW1/4	12	20S.	21E.	G.S.R.B.M.
T.S.# 335	1547	98	A-MC- 142044	SE1/4	11	20S.	21E.	G.S.R.B.M.
				SW1/4	12	20S.	21E.	G.S.R.B.M.
T.S.# 336	1547	99	A-MC- 142045	SW1/4	12	20S.	21E.	G.S.R.B.M.
				NW1/4	13	20S.	21E.	G.S.R.B.M.
T.S.# 337	1547	100	A-MC- 142046	SE1/4	11	20S.	21E.	G.S.R.B.M.
				SW1/4	12	20S.	21E.	G.S.R.B.M.
				NW1/4	13	20S.	21E.	G.S.R.B.M.
				NE1/4	14	20S.	21E.	G.S.R.B.M.
T.S.# 338	1547	101	A-MC- 142047	NW1/4	13	20S.	21E.	G.S.R.B.M.
T.S.# 339	1547	102	A-MC- 142048	NW1/4	13	20S.	21E.	G.S.R.B.M.
				NE1/4	14	20S.	21E.	G.S.R.B.M.
T.S.# 340	1547	103	A-MC- 142049	NW1/4	13	20S.	21E.	G.S.R.B.M.
T.S.# 341	1547	104	A-MC- 142050	NW1/4	13	20S.	21E.	G.S.R.B.M.
				NE1/4	14	20S.	21E.	G.S.R.B.M.
T.S.# 342	1547	105	A-MC- 142051	NW1/4	13	20S.	21E.	G.S.R.B.M.
T.S.# 343	1547	106	A-MC- 142052	NW1/4	13	20S.	21E.	G.S.R.B.M.
				NE1/4	14	20S.	21E.	G.S.R.B.M.
T.S.# 344	1547	107	A-MC- 142053	NW1/4	13	20S.	21E.	G.S.R.B.M.
T.S.# 345	1547	108	A-MC- 142054	NW1/4	13	20S.	21E.	G.S.R.B.M.
				NE1/4	14	20S.	21E.	G.S.R.B.M.
T.S.# 346	1547	109	A-MC- 142055	SW1/4	13	20S.	21E.	G.S.R.B.M.
T.S.# 347	1547	110	A-MC- 142056	SW1/4	13	20S.	21E.	G.S.R.B.M.
				SE1/4	14	20S.	21E.	G.S.R.B.M.

NOV 1 1982

OMBSTONE PROJECT - MASTER CLAIM LIST
 ODE MINING CLAIMS
 COCHISE COUNTY, ARIZONA
 CLAIMS LOCATED SEPTEMBER, 1981 & FEBRUARY, 1982

07:45 A.M.

PHOENIX, ARIZONA

CLAIM NAME/ NUMBER	BOOK	PAGE	B.L.M. SERIAL NUMBER	LEGAL	SECTION	TOWN- SHIP	RANGE	MERIDIAN
T.S.# 348	1547	111	A-MC- 142057	SW1/4	13	20S.	21E.	G.&S.R.B.M.
T.S.# 349	1547	112	A-MC- 142058	SW1/4	13	20S.	21E.	G.&S.R.B.M.
				SE1/4	14	20S.	21E.	G.&S.R.B.M.
T.S.# 350	1547	113	A-MC- 142059	SW1/4	13	20S.	21E.	G.&S.R.B.M.
T.S.# 351	1547	114	A-MC- 142060	SW1/4	13	20S.	21E.	G.&S.R.B.M.
				SE1/4	14	20S.	21E.	G.&S.R.B.M.
T.S.# 352	1547	115	A-MC- 142061	SW1/4	13	20S.	21E.	G.&S.R.B.M.
T.S.# 353	1547	116	A-MC- 142062	SW1/4	13	20S.	21E.	G.&S.R.B.M.
				SE1/4	14	20S.	21E.	G.&S.R.B.M.
T.S.# 354	1547	117	A-MC- 142063	SW1/4	13	20S.	21E.	G.&S.R.B.M.
				NW1/4	24	20S.	21E.	G.&S.R.B.M.
T.S.# 355	1547	118	A-MC- 142064	SW1/4	13	20S.	21E.	G.&S.R.B.M.
				SE1/4	14	20S.	21E.	G.&S.R.B.M.
				NE1/4	23	20S.	21E.	G.&S.R.B.M.
				NW1/4	24	20S.	21E.	G.&S.R.B.M.
T.S.# 356	1547	119	A-MC- 142065	NE1/4	11	20S.	21E.	G.&S.R.B.M.
T.S.# 357	1547	120	A-MC- 142066	NE1/4	11	20S.	21E.	G.&S.R.B.M.
				NW1/4	11	20S.	21E.	G.&S.R.B.M.
T.S.# 358	1547	121	A-MC- 142067	NE1/4	11	20S.	21E.	G.&S.R.B.M.
T.S.# 359	1547	122	A-MC- 142068	NE1/4	11	20S.	21E.	G.&S.R.B.M.
				NW1/4	11	20S.	21E.	G.&S.R.B.M.
T.S.# 360	1547	123	A-MC- 142069	NE1/4	11	20S.	21E.	G.&S.R.B.M.
T.S.# 361	1547	124	A-MC- 142070	NE1/4	11	20S.	21E.	G.&S.R.B.M.
				NW1/4	11	20S.	21E.	G.&S.R.B.M.
T.S.# 362	1547	125	A-MC- 142071	NE1/4	11	20S.	21E.	G.&S.R.B.M.
T.S.# 363	1547	126	A-MC- 142072	NE1/4	11	20S.	21E.	G.&S.R.B.M.
				NW1/4	11	20S.	21E.	G.&S.R.B.M.
T.S.# 364	1547	127	A-MC- 142073	NE1/4	11	20S.	21E.	G.&S.R.B.M.
				SE1/4	11	20S.	21E.	G.&S.R.B.M.
T.S.# 365	1547	128	A-MC- 142074	NE1/4	11	20S.	21E.	G.&S.R.B.M.
				NW1/4	11	20S.	21E.	G.&S.R.B.M.
				SE1/4	11	20S.	21E.	G.&S.R.B.M.
T.S.# 366	1547	129	A-MC- 142075	SE1/4	11	20S.	21E.	G.&S.R.B.M.
T.S.# 367	1547	130	A-MC- 142076	SE1/4	11	20S.	21E.	G.&S.R.B.M.
				SW1/4	11	20S.	21E.	G.&S.R.B.M.
T.S.# 368	1547	131	A-MC- 142077	SE1/4	11	20S.	21E.	G.&S.R.B.M.
T.S.# 369	1547	132	A-MC- 142078	SE1/4	11	20S.	21E.	G.&S.R.B.M.
				SW1/4	11	20S.	21E.	G.&S.R.B.M.
T.S.# 370	1547	133	A-MC- 142079	SE1/4	11	20S.	21E.	G.&S.R.B.M.
T.S.# 371	1547	134	A-MC- 142080	SE1/4	11	20S.	21E.	G.&S.R.B.M.
				SW1/4	11	20S.	21E.	G.&S.R.B.M.
T.S.# 372	1547	135	A-MC- 142081	NE1/4	14	20S.	21E.	G.&S.R.B.M.
				SE1/4	11	20S.	21E.	G.&S.R.B.M.
T.S.# 373	1547	136	A-MC- 142082	SE1/4	11	20S.	21E.	G.&S.R.B.M.
				SW1/4	11	20S.	21E.	G.&S.R.B.M.
				NE1/4	14	20S.	21E.	G.&S.R.B.M.
				NW1/4	14	20S.	21E.	G.&S.R.B.M.
T.S.# 374	1547	137	A-MC- 142083	NE1/4	14	20S.	21E.	G.&S.R.B.M.
T.S.# 375	1547	138	A-MC- 142084	NE1/4	14	20S.	21E.	G.&S.R.B.M.
				NW1/4	14	20S.	21E.	G.&S.R.B.M.
T.S.# 376	1547	139	A-MC- 142085	NE1/4	14	20S.	21E.	G.&S.R.B.M.
T.S.# 377	1547	140	A-MC- 142086	NE1/4	14	20S.	21E.	G.&S.R.B.M.
				NW1/4	14	20S.	21E.	G.&S.R.B.M.
T.S.# 378	1547	141	A-MC- 142087	NE1/4	14	20S.	21E.	G.&S.R.B.M.
T.S.# 379	1547	142	A-MC- 142088	NE1/4	14	20S.	21E.	G.&S.R.B.M.
				NW1/4	14	20S.	21E.	G.&S.R.B.M.
T.S.# 380	1547	143	A-MC- 142089	NE1/4	14	20S.	21E.	G.&S.R.B.M.
T.S.# 381	1547	144	A-MC- 142090	NE1/4	14	20S.	21E.	G.&S.R.B.M.
				NW1/4	14	20S.	21E.	G.&S.R.B.M.
T.S.# 382	1547	145	A-MC- 142091	SE1/4	14	20S.	21E.	G.&S.R.B.M.
T.S.# 383	1547	146	A-MC- 142092	SE1/4	14	20S.	21E.	G.&S.R.B.M.
				SW1/4	14	20S.	21E.	G.&S.R.B.M.
T.S.# 384	1547	147	A-MC- 142093	SE1/4	14	20S.	21E.	G.&S.R.B.M.
T.S.# 385	1547	148	A-MC- 142094	SE1/4	14	20S.	21E.	G.&S.R.B.M.
T.S.# 386	1547	149	A-MC- 142095	SE1/4	14	20S.	21E.	G.&S.R.B.M.
T.S.# 387	1547	150	A-MC- 142096	SE1/4	14	20S.	21E.	G.&S.R.B.M.
				NE1/4	23	20S.	21E.	G.&S.R.B.M.
T.S.# 388	1547	151	A-MC- 142097	NE1/4	13	20S.	21E.	G.&S.R.B.M.
T.S.# 389	1547	152	A-MC- 142098	NE1/4	13	20S.	21E.	G.&S.R.B.M.
				NW1/4	13	20S.	21E.	G.&S.R.B.M.
T.S.# 390	1547	153	A-MC- 142099	NE1/4	13	20S.	21E.	G.&S.R.B.M.
T.S.# 391	1547	154	A-MC- 142100	NE1/4	13	20S.	21E.	G.&S.R.B.M.
				NW1/4	13	20S.	21E.	G.&S.R.B.M.
T.S.# 392	1547	155	A-MC- 142101	SE1/4	13	20S.	21E.	G.&S.R.B.M.
T.S.# 393	1547	156	A-MC- 142102	SE1/4	13	20S.	21E.	G.&S.R.B.M.
				SW1/4	13	20S.	21E.	G.&S.R.B.M.
T.S.# 394	1547	157	A-MC- 142103	SE1/4	13	20S.	21E.	G.&S.R.B.M.
T.S.# 395	1547	158	A-MC- 142104	SE1/4	13	20S.	21E.	G.&S.R.B.M.
				SW1/4	13	20S.	21E.	G.&S.R.B.M.
T.S.# 396	1547	159	A-MC- 142105	SE1/4	13	20S.	21E.	G.&S.R.B.M.
T.S.# 397	1547	160	A-MC- 142106	SE1/4	13	20S.	21E.	G.&S.R.B.M.
				SW1/4	13	20S.	21E.	G.&S.R.B.M.
T.S.# 398	1547	161	A-MC- 142107	SE1/4	13	20S.	21E.	G.&S.R.B.M.
T.S.# 399	1547	162	A-MC- 142108	SE1/4	13	20S.	21E.	G.&S.R.B.M.
				SW1/4	13	20S.	21E.	G.&S.R.B.M.

NOV 1 1982

ATTACHMENT 1 CONT....

07:45 A.M.
PHOENIX, ARIZONA

PAGE 9 OF 11

TOMBSTONE PROJECT - MASTER CLAIM LIST
LODE MINING CLAIMS
COCHISE COUNTY, ARIZONA
CLAIMS LOCATED SEPTEMBER, 1981 & FEBRUARY 1982

CLAIM NAME/ NUMBER	BOOK	PAGE	B. L. M. SERIAL NUMBER	LEGAL	LEGAL DESCRIPTION			
					SECTION	TOWN- SHIP	RANGE	MERIDIAN
T.S. # 400	1547	163	A-MC- 142109	SE1/4	13	20S.	21E.	G. & S. R. B. M.
T.S. # 401	1547	164	A-MC- 142110	NE1/4	24	20S.	21E.	G. & S. R. B. M.
				SE1/4	13	20S.	21E.	G. & S. R. B. M.
				SW1/4	13	20S.	21E.	G. & S. R. B. M.
				NE1/4	24	20S.	21E.	G. & S. R. B. M.
				NW1/4	24	20S.	21E.	G. & S. R. B. M.
T.S. # 402	1547	165	A-MC- 142111	SE1/4	14	20S.	21E.	G. & S. R. B. M.
				SW1/4	14	20S.	21E.	G. & S. R. B. M.
T.S. # 403	1547	166	A-MC- 142112	NW1/4	15	21S.	21E.	G. & S. R. B. M.
T.S. # 404	1547	167	A-MC- 142113	NW1/4	15	21S.	21E.	G. & S. R. B. M.
T.S. # 405	1547	168	A-MC- 142114	NW1/4	15	21S.	21E.	G. & S. R. B. M.
T.S. # 406	1547	169	A-MC- 142115	NW1/4	15	21S.	21E.	G. & S. R. B. M.
T.S. # 407	1547	170	A-MC- 142116	NW1/4	15	21S.	21E.	G. & S. R. B. M.
				NE1/4	15	21S.	21E.	G. & S. R. B. M.
T.S. # 408	1547	171	A-MC- 142117	NE1/4	15	21S.	21E.	G. & S. R. B. M.
T.S. # 409	1547	172	A-MC- 142118	NE1/4	15	21S.	21E.	G. & S. R. B. M.
T.S. # 410	1547	173	A-MC- 142119	NE1/4	15	21S.	21E.	G. & S. R. B. M.
T.S. # 411	1547	174	A-MC- 142120	NE1/4	15	21S.	21E.	G. & S. R. B. M.
T.S. # 412	1547	175	A-MC- 142121	NE1/4	15	21S.	21E.	G. & S. R. B. M.
T.S. # 413	1547	176	A-MC- 142122	NE1/4	15	21S.	21E.	G. & S. R. B. M.
T.S. # 414	1547	177	A-MC- 142123	NE1/4	15	21S.	21E.	G. & S. R. B. M.
				SE1/4	15	21S.	21E.	G. & S. R. B. M.
T.S. # 415	1547	178	A-MC- 142124	SE1/4	15	21S.	21E.	G. & S. R. B. M.
T.S. # 416	1547	179	A-MC- 142125	SE1/4	15	21S.	21E.	G. & S. R. B. M.
T.S. # 417	1547	180	A-MC- 142126	SE1/4	15	21S.	21E.	G. & S. R. B. M.
T.S. # 418	1547	181	A-MC- 142127	SE1/4	15	21S.	21E.	G. & S. R. B. M.
				NE1/4	22	21S.	21E.	G. & S. R. B. M.
T.S. # 419	1547	182	A-MC- 142128	NE1/4	22	21S.	21E.	G. & S. R. B. M.
T.S. # 420	1547	183	A-MC- 142129	NE1/4	22	21S.	21E.	G. & S. R. B. M.
T.S. # 421	1547	184	A-MC- 142130	NE1/4	22	21S.	21E.	G. & S. R. B. M.
T.S. # 422	1547	185	A-MC- 142131	NE1/4	22	21S.	21E.	G. & S. R. B. M.
T.S. # 423	1547	186	A-MC- 142132	NE1/4	22	21S.	21E.	G. & S. R. B. M.
				SE1/4	22	21S.	21E.	G. & S. R. B. M.
T.S. # 424	1547	187	A-MC- 142133	SE1/4	22	21S.	21E.	G. & S. R. B. M.
T.S. # 425	1547	188	A-MC- 142134	SE1/4	22	21S.	21E.	G. & S. R. B. M.
T.S. # 426	1547	189	A-MC- 142135	SE1/4	22	21S.	21E.	G. & S. R. B. M.
				NE1/4	27	21S.	21E.	G. & S. R. B. M.
T.S. # 427	1547	190	A-MC- 142136	NW1/4	15	21S.	21E.	G. & S. R. B. M.
T.S. # 428	1547	191	A-MC- 142137	NE1/4	23	20S.	21E.	G. & S. R. B. M.
T.S. # 429	1547	192	A-MC- 142138	NE1/4	23	20S.	21E.	G. & S. R. B. M.
T.S. # 430	1547	193	A-MC- 142139	NE1/4	23	20S.	21E.	G. & S. R. B. M.
T.S. # 431	1547	194	A-MC- 142140	NE1/4	23	20S.	21E.	G. & S. R. B. M.
				SE1/4	23	20S.	21E.	G. & S. R. B. M.
T.S. # 432	1547	195	A-MC- 142141	SE1/4	23	20S.	21E.	G. & S. R. B. M.
T.S. # 433	1547	196	A-MC- 142142	SE1/4	23	20S.	21E.	G. & S. R. B. M.
T.S. # 434	1547	197	A-MC- 142143	SE1/4	23	20S.	21E.	G. & S. R. B. M.
T.S. # 435	1547	198	A-MC- 142144	SE1/4	23	20S.	21E.	G. & S. R. B. M.
T.S. # 436	1547	199	A-MC- 142145	SE1/4	14	20S.	21E.	G. & S. R. B. M.
				SW1/4	14	20S.	21E.	G. & S. R. B. M.
T.S. # 437	1547	200	A-MC- 142146	SE1/4	14	20S.	21E.	G. & S. R. B. M.
				SW1/4	14	20S.	21E.	G. & S. R. B. M.
T.S. # 438	1547	201	A-MC- 142147	SW1/4	6	20S.	22E.	G. & S. R. B. M.
				SE1/4	6	20S.	22E.	G. & S. R. B. M.
T.S. # 439	1547	202	A-MC- 142148	SE1/4	6	20S.	22E.	G. & S. R. B. M.
T.S. # 440	1547	203	A-MC- 142149	SE1/4	6	20S.	22E.	G. & S. R. B. M.
T.S. # 441	1547	204	A-MC- 142150	SE1/4	6	20S.	22E.	G. & S. R. B. M.
T.S. # 442	1547	205	A-MC- 142151	SE1/4	6	20S.	22E.	G. & S. R. B. M.
T.S. # 443	1547	206	A-MC- 142152	SW1/4	7	20S.	22E.	G. & S. R. B. M.
				SE1/4	7	20S.	22E.	G. & S. R. B. M.
T.S. # 444	1547	207	A-MC- 142153	NE1/4	7	20S.	22E.	G. & S. R. B. M.
				NW1/4	7	20S.	22E.	G. & S. R. B. M.
T.S. # 445	1547	208	A-MC- 142154	SE1/4	7	20S.	22E.	G. & S. R. B. M.
T.S. # 446	1547	209	A-MC- 142155	NE1/4	7	20S.	22E.	G. & S. R. B. M.
T.S. # 447	1547	210	A-MC- 142156	SE1/4	7	20S.	22E.	G. & S. R. B. M.
T.S. # 448	1547	211	A-MC- 142157	NE1/4	7	20S.	22E.	G. & S. R. B. M.
T.S. # 449	1547	212	A-MC- 142158	SE1/4	7	20S.	22E.	G. & S. R. B. M.
T.S. # 450	1547	213	A-MC- 142159	NE1/4	7	20S.	22E.	G. & S. R. B. M.
T.S. # 451	1547	214	A-MC- 142160	SE1/4	7	20S.	22E.	G. & S. R. B. M.
T.S. # 452	1547	215	A-MC- 142161	NE1/4	7	20S.	22E.	G. & S. R. B. M.
				NW1/4	8	20S.	22E.	G. & S. R. B. M.
T.S. # 453	1547	216	A-MC- 142162	NW1/4	8	20S.	22E.	G. & S. R. B. M.
T.S. # 454	1547	217	A-MC- 142163	NW1/4	8	20S.	22E.	G. & S. R. B. M.
T.S. # 455	1547	218	A-MC- 142164	NW1/4	8	20S.	22E.	G. & S. R. B. M.
T.S. # 456	1547	219	A-MC- 142165	NW1/4	8	20S.	22E.	G. & S. R. B. M.
T.S. # 457	1547	220	A-MC- 142166	NE1/4	26	20S.	21E.	G. & S. R. B. M.
T.S. # 458	1547	221	A-MC- 142167	NE1/4	26	20S.	21E.	G. & S. R. B. M.
T.S. # 459	1547	222	A-MC- 142168	NW1/4	25	20S.	21E.	G. & S. R. B. M.
				NE1/4	26	20S.	21E.	G. & S. R. B. M.
T.S. # 460	1547	223	A-MC- 142169	NW1/4	25	20S.	21E.	G. & S. R. B. M.
				NE1/4	26	20S.	21E.	G. & S. R. B. M.
T.S. # 461	1547	224	A-MC- 142170	NW1/4	30	21S.	22E.	G. & S. R. B. M.
T.S. # 462	1547	225	A-MC- 142171	NW1/4	30	21S.	22E.	G. & S. R. B. M.
T.S. # 463	1547	226	A-MC- 142172	NW1/4	30	21S.	22E.	G. & S. R. B. M.
T.S. # 464	1584	6	A-MC- 163296	SE1/4	13	21S.	22E.	G. & S. R. B. M.
T.S. # 465	1584	8	A-MC- 163297	SE1/4	13	21S.	22E.	G. & S. R. B. M.
T.S. # 466	1584	9	A-MC- 163298	SE1/4	13	21S.	22E.	G. & S. R. B. M.
T.S. # 467	1584	10	A-MC- 163299	SE1/4	13	21S.	22E.	G. & S. R. B. M.

NOV 1 1982

TOMBSTONE PROJECT - MASTER CLAIM LIST
LODE MINING CLAIMS
COCHISE COUNTY, ARIZONA
CLAIMS LOCATED SEPTEMBER, 1981 & FEBRUARY, 1982

07:45 A.M.

PHOENIX, ARIZONA

CLAIM NAME/ NUMBER	BOOK	PAGE	B. L. M. SERIAL NUMBER	LEGAL	LEGAL DESCRIPTION			
					SECTION	TOWN- SHIP	RANGE	MERIDIAN
T.S.# 468	1584	11	A-MC- 163300	NE1/4	24	21S.	22E.	G.&S.R.B.M.
T.S.# 469	1584	12	A-MC- 163301	NW1/4	24	21S.	22E.	G.&S.R.B.M.
T.S.# 470	1584	13	A-MC- 163302	SE1/4	13	21S.	22E.	G.&S.R.B.M.
T.S.# 471	1584	14	A-MC- 163303	NE1/4	24	21S.	22E.	G.&S.R.B.M.
T.S.# 472	1584	15	A-MC- 163304	NW1/4	24	21S.	22E.	G.&S.R.B.M.
T.S.# 473	1584	16	A-MC- 163305	NE1/4	24	21S.	22E.	G.&S.R.B.M.
T.S.# 474	1584	17	A-MC- 163306	NE1/4	24	21S.	22E.	G.&S.R.B.M.
T.S.# 475	1584	18	A-MC- 163307	NW1/4	24	21S.	22E.	G.&S.R.B.M.
T.S.# 476	1584	19	A-MC- 163308	NE1/4	24	21S.	22E.	G.&S.R.B.M.
T.S.# 477	1584	20	A-MC- 163309	SE1/4	24	21S.	22E.	G.&S.R.B.M.
T.S.# 478	1584	21	A-MC- 163310	SW1/4	24	21S.	22E.	G.&S.R.B.M.
T.S.# 479	1584	22	A-MC- 163311	NE1/4	24	21S.	22E.	G.&S.R.B.M.
T.S.# 480	1584	23	A-MC- 163312	SE1/4	24	21S.	22E.	G.&S.R.B.M.
T.S.# 481	1584	24	A-MC- 163313	SW1/4	24	21S.	22E.	G.&S.R.B.M.
T.S.# 482	1584	25	A-MC- 163314	SE1/4	24	21S.	22E.	G.&S.R.B.M.
T.S.# 483	1584	26	A-MC- 163315	SW1/4	24	21S.	22E.	G.&S.R.B.M.
T.S.# 484	1584	27	A-MC- 163316	SE1/4	24	21S.	22E.	G.&S.R.B.M.
T.S.# 485	1584	28	A-MC- 163317	SW1/4	24	21S.	22E.	G.&S.R.B.M.
T.S.# 486	1584	29	A-MC- 163318	SE1/4	24	21S.	22E.	G.&S.R.B.M.
T.S.# 487	1584	30	A-MC- 163319	SW1/4	24	21S.	22E.	G.&S.R.B.M.
T.S.# 488	1584	31	A-MC- 163320	NW1/4	25	21S.	22E.	G.&S.R.B.M.
T.S.# 489	1584	32	A-MC- 163321	NE1/4	25	21S.	22E.	G.&S.R.B.M.
T.S.# 490	1584	33	A-MC- 163322	NE1/4	25	21S.	22E.	G.&S.R.B.M.
T.S.# 491	1584	34	A-MC- 163323	NW1/4	25	21S.	22E.	G.&S.R.B.M.
T.S.# 492	1584	35	A-MC- 163324	NE1/4	25	21S.	22E.	G.&S.R.B.M.
T.S.# 493	1584	36	A-MC- 163325	NW1/4	25	21S.	22E.	G.&S.R.B.M.
T.S.# 494	1584	37	A-MC- 163326	NE1/4	25	21S.	22E.	G.&S.R.B.M.
T.S.# 495	1584	38	A-MC- 163327	SW1/4	25	21S.	22E.	G.&S.R.B.M.
T.S.# 496	1584	39	A-MC- 163328	SE1/4	25	21S.	22E.	G.&S.R.B.M.
T.S.# 497	1584	40	A-MC- 163329	SW1/4	25	21S.	22E.	G.&S.R.B.M.
T.S.# 498	1584	41	A-MC- 163330	SE1/4	25	21S.	22E.	G.&S.R.B.M.
T.S.# 499	1584	42	A-MC- 163331	SW1/4	25	21S.	22E.	G.&S.R.B.M.
T.S.# 500	1584	43	A-MC- 163332	SE1/4	25	21S.	22E.	G.&S.R.B.M.
T.S.# 501	1584	44	A-MC- 163333	SW1/4	25	21S.	22E.	G.&S.R.B.M.
T.S.# 502	1584	45	A-MC- 163334	SE1/4	25	21S.	22E.	G.&S.R.B.M.
T.S.# 503	1584	46	A-MC- 163335	SE1/4	25	21S.	22E.	G.&S.R.B.M.
T.S.# 504	1584	47	A-MC- 163336	SE1/4	23	21S.	22E.	G.&S.R.B.M.
T.S.# 505	1584	48	A-MC- 163337	SW1/4	24	21S.	22E.	G.&S.R.B.M.
T.S.# 506	1584	49	A-MC- 163338	SE1/4	24	21S.	22E.	G.&S.R.B.M.
T.S.# 507	1584	50	A-MC- 163339	SW1/4	23	21S.	22E.	G.&S.R.B.M.
T.S.# 508	1584	51	A-MC- 163340	SE1/4	24	21S.	22E.	G.&S.R.B.M.
T.S.# 509	1584	52	A-MC- 163341	SW1/4	24	21S.	22E.	G.&S.R.B.M.
T.S.# 510	1584	53	A-MC- 163342	SE1/4	23	21S.	22E.	G.&S.R.B.M.
T.S.# 511	1584	54	A-MC- 163343	SW1/4	24	21S.	22E.	G.&S.R.B.M.
T.S.# 512	1584	55	A-MC- 163344	SE1/4	23	21S.	22E.	G.&S.R.B.M.
T.S.# 513	1584	56	A-MC- 163345	SW1/4	24	21S.	22E.	G.&S.R.B.M.
T.S.# 514	1584	57	A-MC- 163346	NW1/4	25	21S.	22E.	G.&S.R.B.M.
T.S.# 515	1584	58	A-MC- 163347	NE1/4	26	21S.	22E.	G.&S.R.B.M.
T.S.# 516	1584	59	A-MC- 163348	NW1/4	25	21S.	22E.	G.&S.R.B.M.
				NE1/4	26	21S.	22E.	G.&S.R.B.M.


TOMBSTONE PROJECT - MASTER CLAIM LIST
LODE MINING CLAIMS
COCHISE COUNTY, ARIZONA
CLAIMS LOCATED SEPTEMBER, 1981 & FEBRUARY, 1982

07:45 A.M.
PHOENIX, ARIZONA

CLAIM NAME/ NUMBER	BOOK	PAGE	B.L.M. SERIAL NUMBER	LEGAL	LEGAL DESCRIPTION			
					SECTION	TOWN- SHIP	RANGE	MERIDIAN
T.S.# 517	1584	60	A-MC- 163349	NW1/4	25	21S.	22E.	G.S.R.B.M.
T.S.# 518	1584	61	A-MC- 163350	NW1/4	25	21S.	22E.	G.S.R.B.M.
				NE1/4	26	21S.	22E.	G.S.R.B.M.
T.S.# 519	1584	62	A-MC- 163351	NW1/4	25	21S.	22E.	G.S.R.B.M.
T.S.# 520	1584	63	A-MC- 163352	NW1/4	25	21S.	22E.	G.S.R.B.M.
				SW1/4	25	21S.	22E.	G.S.R.B.M.
				SE1/4	26	21S.	22E.	G.S.R.B.M.
				NE1/4	26	21S.	22E.	G.S.R.B.M.
T.S.# 521	1584	64	A-MC- 163353	NW1/4	25	21S.	22E.	G.S.R.B.M.
				SW1/4	25	21S.	22E.	G.S.R.B.M.
T.S.# 522	1584	65	A-MC- 163354	SW1/4	25	21S.	22E.	G.S.R.B.M.
				SE1/4	26	21S.	22E.	G.S.R.B.M.
T.S.# 523	1584	66	A-MC- 163355	SW1/4	25	21S.	22E.	G.S.R.B.M.
T.S.# 524	1584	67	A-MC- 163356	SE1/4	26	21S.	22E.	G.S.R.B.M.
				SW1/4	25	21S.	22E.	G.S.R.B.M.
T.S.# 525	1584	68	A-MC- 163357	SW1/4	25	21S.	22E.	G.S.R.B.M.
T.S.# 526	1584	69	A-MC- 163358	SW1/4	25	21S.	22E.	G.S.R.B.M.
				SE1/4	26	21S.	22E.	G.S.R.B.M.
T.S.# 527	1584	70	A-MC- 163359	SW1/4	25	21S.	22E.	G.S.R.B.M.
T.S.# 528	1584	71	A-MC- 163360	SW1/4	25	21S.	22E.	G.S.R.B.M.
				SE1/4	26	21S.	22E.	G.S.R.B.M.
T.S.# 529	1584	72	A-MC- 163361	SW1/4	25	21S.	22E.	G.S.R.B.M.



United States Department of the Interior



BUREAU OF LAND MANAGEMENT
ARIZONA STATE OFFICE
3707 N. 7TH STREET
P.O. BOX 16563
PHOENIX, ARIZONA 85011

IN REPLY REFER TO:
3800 (921) DDM
A MC 141709
215430

CERTIFIED MAIL - RETURN RECEIPT REQUESTED JULY 14, 1994

DECISION

Mining Claimant(s) : Mining Claim(s),
as Shown on the : Mill Site(s) and Tunnel
Enclosed Sheet(s) : Site(s) as Shown on the
Enclosed Sheet(s)

MINING CLAIMS, MILL SITES AND TUNNEL SITES
DECLARED ABANDONED

Public Law 102-381, 106 Stat 1374, dated October 5, 1992, and the regulations implemented July 15, 1993, 43 CFR §3833.1-5, "Rental Fees" prescribe, unless otherwise exempted, that \$100 rental for assessment year 1992-1993, and \$100 rental for assessment year 1993-1994, must be paid to the Bureau of Land Management (BLM) for each mining claim, mill site, and tunnel site on or before August 31, 1993. Failure to pay the rental fee by that date shall conclusively constitute an abandonment of the mining claim, mill site, or tunnel site, which shall be void.

The BLM records do not show receipt of payment for the mining claim(s), mill site(s), and tunnel site(s) listed on the enclosed sheet(s) on or before August 31, 1993.

If the rental fee was timely paid to the BLM for 1993 and 1994, please furnish a copy of the BLM receipt for payment and the document listing the claims and serial numbers for which payment was made to the BLM, Arizona State Office. The receipt and proof must be dated and/or time stamped by the BLM on or before August 31, 1993.

The proof of payment must show that the required amount was remitted and was received by the BLM on or before August 31, 1993, or it will not be accepted. The evidence must be received in this office no later than 30 days from receipt of this decision. If the proof is not furnished during the 30-day period, the mining claim(s), mill site(s), and tunnel site(s) will be removed from the BLM records as abandoned and void.

If additional information is required, please call (602) 650-0518.

Mary Jo Yoas
Chief, Branch of Lands
and Minerals Operations

Enclosure(s)

LEAD OWNER

JAMES A BRISCOE ASSC
 5701 E GLENN ST #120
 TUCSON AZ 85712

CO-OWNERS
 NONE

ARIZONA

LEAD FILE NUMBER - 141709

CASE TYPE	SERIAL NUMBER	CLAIM NAME	LAST ASSMT.	CASE TYPE	SERIAL NUMBER	CLAIM NAME	LAST ASSMT.
LD	141862	TS #153	1992	LD	141863	TS #154	1992
LD	141864	TS #155	1992	LD	141865	TS #156	1992
LD	141866	TS #157	1992	LD	141867	TS #158	1992
LD	141868	TS #159	1992	LD	141869	TS #160	1992
LD	141870	TS #161	1992	LD	141871	TS #162	1992
LD	141877	TS #168	1992	LD	141878	TS #169	1992
LD	141879	TS #170	1992	LD	141880	TS #171	1992
LD	141881	TS #172	1992	LD	141882	TS #173	1992
LD	141883	TS #174	1992	LD	141884	TS #175	1992
LD	141885	TS #176	1992	LD	141886	TS #177	1992
LD	141887	TS #178	1992	LD	141888	TS #179	1992

ARIZONA

LEAD FILE NUMBER - 215430

CASE TYPE	SERIAL NUMBER	CLAIM NAME	LAST ASSMT.	CASE TYPE	SERIAL NUMBER	CLAIM NAME	LAST ASSMT.
LD	215430	T S A #1	1992				
LD	215431	T S A #2	1992	LD	215434	T S A #5	1992
LD	215435	T S A #6	1992	LD	215439	T S A #10	1992
LD	215442	T S A #13	1992	LD	215443	T S A #14	1992
LD	215447	T S A #18	1992	LD	215448	T S A #19	1992
LD	215450	T S A #21	1992	LD	215451	T S A #22	1992
LD	215452	T S A #23	1992	LD	215453	T S A #24	1992
LD	215454	T S A #25	1992	LD	215455	T S A #26	1992
LD	215456	T S A #27	1992	LD	215457	T S A #28	1992
LD	215459	T S A #30	1992	LD	215461	T S A #32	1992
LD	215478	T S A #49	1992	LD	215479	T S A #50	1992

Is your RETURN ADDRESS completed on the reverse side?

SENDER:

- Complete items 1 and/or 2 for additional services.
- Complete items 3, and 4a & b.
- Print your name and address on the reverse of this form so that we can return this card to you.
- Attach this form to the front of the mailpiece, or on the back if space does not permit.
- Write "Return Receipt Requested" on the mailpiece below the article number.
- The Return Receipt will show to whom the article was delivered and the date delivered.

I also wish to receive the following services (for an extra fee):

1. Addressee's Address
2. Restricted Delivery

Consult postmaster for fee.

3. Article Addressed to:

James A Briscoe Assoc
5701 E Glenn St #120
Tucson, AZ 85712

Abandonment AMC 141709, 215430
(921-DDM)

5. Signature (Addressee)

6. Signature (Agent)

4a. Article Number

764559

4b. Service Type

- Registered Insured
 Certified COD
 Express Mail Return Receipt for Merchandise

7. Date of Delivery

JUL 22 1994

8. Addressee's Address (Only if requested and fee is paid)

Thank you for using Return Receipt Service.

PS Form 3811, December 1991

☆U.S. GPO: 1993-352-714

DOMESTIC RETURN RECEIPT

42

VACANT
 REFUSED
 NO RECEIPT
 ATTEMPTED, NOT KNOWN
 NO SUCH NUMBER
 INSUFFICIENT ADDRESS
 FORWARDING ORDER EXPIRED



RETURNED TO SENDER
 No. 764559
 CERTIFIED MAIL

PENALTY FOR PRIVATE USE, \$300

OFFICIAL BUSINESS

PHOENIX, ARIZONA 85011

P.O. BOX 16563

3707 N. 7TH STREET

ARIZONA STATE OFFICE

BUREAU OF LAND MANAGEMENT

DEPARTMENT OF THE INTERIOR

UNITED STATES

921

AN EQUAL OPPORTUNITY EMPLOYER

U.S. OFFICIAL MAIL
 U.S. POSTAGE
 2.29
 PHOENIX, ARIZ
 JUL 15 1994
 POST OFFICE BOX 16563
 PHOENIX, ARIZONA 85011

LEAD OWNER

JAMES A BRISCOE ASSC
5701 E GLENN ST #120
TUCSON AZ 85712

CO-OWNERS
NONE

ARIZONA LEAD FILE NUMBER - 141709

CASE TYPE	SERIAL NUMBER	CLAIM NAME	LAST ASSMT.	CASE TYPE	SERIAL NUMBER	CLAIM NAME	LAST ASSMT.
LD	141862	TS #153	1992	LD	141863	TS #154	1992
LD	141864	TS #155	1992	LD	141865	TS #156	1992
LD	141866	TS #157	1992	LD	141867	TS #158	1992
LD	141868	TS #159	1992	LD	141869	TS #160	1992
LD	141870	TS #161	1992	LD	141871	TS #162	1992
LD	141877	TS #168	1992	LD	141878	TS #169	1992
LD	141879	TS #170	1992	LD	141880	TS #171	1992
LD	141881	TS #172	1992	LD	141882	TS #173	1992
LD	141883	TS #174	1992	LD	141884	TS #175	1992
LD	141885	TS #176	1992	LD	141886	TS #177	1992
LD	141887	TS #178	1992	LD	141888	TS #179	1992

ARIZONA LEAD FILE NUMBER - 215430

CASE TYPE	SERIAL NUMBER	CLAIM NAME	LAST ASSMT.	CASE TYPE	SERIAL NUMBER	CLAIM NAME	LAST ASSMT.
LD	215430	T S A #1	1992				
LD	215431	T S A #2	1992				
LD	215435	T S A #6	1992	LD	215434	T S A #5	1992
LD	215442	T S A #13	1992	LD	215439	T S A #10	1992
LD	215447	T S A #18	1992	LD	215443	T S A #14	1992
LD	215450	T S A #21	1992	LD	215448	T S A #19	1992
LD	215452	T S A #23	1992	LD	215451	T S A #22	1992
LD	215454	T S A #25	1992	LD	215453	T S A #24	1992
LD	215456	T S A #27	1992	LD	215455	T S A #26	1992
LD	215459	T S A #30	1992	LD	215457	T S A #23	1992
LD	215478	T S A #49	1992	LD	215461	T S A #32	1992
				LD	215479	T S A #50	1992

141862 - 141871

141877 - 141888 Closed 8/31/93 LOM

ENTERED IN COMPUTER 7-19-94 Srinivas

CPG/ll 7-20-94

LEAD OWNER

JAMES A BRISCOE ASSC
5701 E GLENN ST #120
TUCSON AZ 85712

CO-OWNERS

NONE

ARIZONA

LEAD FILE NUMBER - 141709

CASE TYPE	SERIAL NUMBER	CLAIM NAME	LAST ASSMT.	CASE TYPE	SERIAL NUMBER	CLAIM NAME	LAST ASSMT.
LD	141862	TS #153	1992	LD	141863	TS #154	1992
LD	141864	TS #155	1992	LD	141865	TS #156	1992
LD	141866	TS #157	1992	LD	141867	TS #158	1992
LD	141868	TS #159	1992	LD	141869	TS #160	1992
LD	141870	TS #161	1992	LD	141871	TS #162	1992
LD	141877	TS #168	1992	LD	141878	TS #169	1992
LD	141879	TS #170	1992	LD	141880	TS #171	1992
LD	141881	TS #172	1992	LD	141882	TS #173	1992
LD	141883	TS #174	1992	LD	141884	TS #175	1992
LD	141885	TS #176	1992	LD	141886	TS #177	1992
LD	141887	TS #178	1992	LD	141888	TS #179	1992

ARIZONA

LEAD FILE NUMBER - 215430

CASE TYPE	SERIAL NUMBER	CLAIM NAME	LAST ASSMT.	CASE TYPE	SERIAL NUMBER	CLAIM NAME	LAST ASSMT.
LD	215430	T S A #1	1992				
LD	215431	T S A #2	1992				
LD	215435	T S A #6	1992	LD	215434	T S A #5	1992
LD	215442	T S A #13	1992	LD	215439	T S A #10	1992
LD	215447	T S A #18	1992	LD	215443	T S A #14	1992
LD	215450	T S A #21	1992	LD	215448	T S A #19	1992
LD	215452	T S A #23	1992	LD	215451	T S A #22	1992
LD	215454	T S A #25	1992	LD	215453	T S A #24	1992
LD	215456	T S A #27	1992	LD	215455	T S A #26	1992
LD	215459	T S A #30	1992	LD	215457	T S A #23	1992
LD	215478	T S A #49	1992	LD	215461	T S A #32	1992
				LD	215479	T S A #50	1992



United States Department of the Interior



BUREAU OF LAND MANAGEMENT
ARIZONA STATE OFFICE
3707 N. 7TH STREET
P.O. BOX 16563
PHOENIX, ARIZONA 85011

IN REPLY REFER TO:
3800 (921) DDM
A MC 141709
215430

CERTIFIED MAIL - RETURN RECEIPT REQUESTED JULY 14, 1994

DECISION

Mining Claimant(s) : Mining Claim(s),
as Shown on the : Mill Site(s) and Tunnel
Enclosed Sheet(s) : Site(s) as Shown on the
Enclosed Sheet(s)

MINING CLAIMS, MILL SITES AND TUNNEL SITES
DECLARED ABANDONED

Public Law 102-381, 106 Stat 1374, dated October 5, 1992, and the regulations implemented July 15, 1993, 43 CFR §3833.1-5, "Rental Fees" prescribe, unless otherwise exempted, that \$100 rental for assessment year 1992-1993, and \$100 rental for assessment year 1993-1994, must be paid to the Bureau of Land Management (BLM) for each mining claim, mill site, and tunnel site on or before August 31, 1993. Failure to pay the rental fee by that date shall conclusively constitute an abandonment of the mining claim, mill site, or tunnel site, which shall be void.

The BLM records do not show receipt of payment for the mining claim(s), mill site(s), and tunnel site(s) listed on the enclosed sheet(s) on or before August 31, 1993.

If the rental fee was timely paid to the BLM for 1993 and 1994, please furnish a copy of the BLM receipt for payment and the document listing the claims and serial numbers for which payment was made to the BLM, Arizona State Office. The receipt and proof must be dated and/or time stamped by the BLM on or before August 31, 1993.

The proof of payment must show that the required amount was remitted and was received by the BLM on or before August 31, 1993, or it will not be accepted. The evidence must be received in this office no later than 30 days from receipt of this decision. If the proof is not furnished during the 30-day period, the mining claim(s), mill site(s), and tunnel site(s) will be removed from the BLM records as abandoned and void.

If additional information is required, please call (602) 650-0518.

Mary Jo Yoas

Mary Jo Yoas
Chief, Branch of Lands
and Minerals Operations

Enclosure(s)

NOTICE!!

These documents have been scanned!

Do not place un-scanned documents beneath this notice!

Do not remove this notice from this file!

GPO Jacket No. 560-102
Print Order 61540
Rise Business Services, LLC
Job=AZ15 8/14/2019



Box Number= AZ15217



Claim Begin-End: AMC141709-AMC142172

3 Transfers



AZ15217-3

AMC141709-AMC144884

Blm



FEE # 931233809
OFFICIAL RECORDS
COCHISE COUNTY
DATE 12/10/93 HOUR 10

RECORDING REQUESTED
BY AND MAIL TO:

JABA, Inc.
Thomas E. Waldrip, Jr. (Agent)
2100 N. Wilmot Rd., Suite #218
Tucson, AZ 85712

REQUEST OF
BRISCOE, JAMES A
CHRISTINE RHODES-RECORDER
FEE : 9.00 PAGES : 5

**NOTICE OF ABANDONMENT
LODE MINING CLAIMS**

93372
141862
215430
293004
86200
4

TO ALL WHOM IT MAY CONCERN:

The undersigned, acting as agent for the owner(s), forthwith, declares his (her) (their) intent to abandon certain lode mineral claims, hereinafter described, located in the Tombstone Mining District, in Cochise County, in the State of Arizona.

T.S., T.S.A., T.S.B., FOX, MISY, SOLSTICE & WEST FOX LODE CLAIM GROUPS:

(see Attachment 1 following and attached hereto for a list of claims being abandoned, with corresponding county recording and B.L.M. serial numbers for each).

OWNER(S) AND ADDRESS(S):

not owner of record

Excellon Resources USA, Inc., with offices at Suite #200, 20 Adelaide St. E., Toronto, Ontario, Canada M5C 2T6

The mining claim owner(s) hereby abandons and forever releases, relinquishes and surrenders his (her) (their) title, interest and right to enumerated lode mineral claims (locations) to the superior title of the United States of America.

DATES THIS 9th DAY OF December, 1993.

Thomas E. Waldrip, Jr.
(Declarant)
Thomas E. Waldrip, Jr. (Agent)

-----RecorderStamp-----

*No ACTION TAKEN
12-29-93 lj*

PHOENIX, ARIZONA
9:00 A.M.

RECEIVED
BLM AZ STATE OFFICE
DEC 23 1993

931233809

ABANDONED CLAIMS

Attachment 1

Page 1 of 4

T.S. LODE CLAIM GROUP:

Claim Name/Number	County Recording Book	County Recording Page	B.L.M. Serial Number
T.S. #153	1546	516	A-MC-141862
T.S. #154	1546	517	A-MC-141863
T.S. #155	1546	518	A-MC-141864
T.S. #156	1546	519	A-MC-141865
T.S. #157	1546	520	A-MC-141866
T.S. #158	1546	521	A-MC-141867
T.S. #159	1546	522	A-MC-141868
T.S. #160	1546	523	A-MC-141869
T.S. #161	1546	524	A-MC-141870
T.S. #162	1546	525	A-MC-141871
T.S. #168	1546	531	A-MC-141877
T.S. #169	1546	532	A-MC-141878
T.S. #170	1546	533	A-MC-141879
T.S. #171	1546	534	A-MC-141880
T.S. #172	1546	535	A-MC-141881
T.S. #173	1546	536	A-MC-141882
T.S. #174	1546	537	A-MC-141883
T.S. #175	1546	538	A-MC-141884
T.S. #176	1546	539	A-MC-141885
T.S. #177	1546	540	A-MC-141886
T.S. #178	1546	541	A-MC-141887
T.S. #179	1546	542	A-MC-141888

RECEIVED
 B.L.M. AZ STATE OFFICE
 Dec 23 '93

T.S.A. LODE CLAIM GROUP:

Claim Name/Number	County Recording Book	County Recording Page	B.L.M. Serial Number
T.S.A. #1	1741	286	A-MC-215430
T.S.A. #2	1741	288	A-MC-215431
T.S.A. #5	1741	291	A-MC-215434
T.S.A. #6	1741	292	A-MC-215435
T.S.A. #10	1741	296	A-MC-215439
T.S.A. #13	1741	299	A-MC-215442
T.S.A. #14	1741	300	A-MC-215443
T.S.A. #18	1741	304	A-MC-215447
T.S.A. #19	1741	305	A-MC-215448
T.S.A. #21	1741	307	A-MC-215450
T.S.A. #22	1741	308	A-MC-215451
T.S.A. #23	1741	309	A-MC-215452
T.S.A. #24	1741	310	A-MC-215453
T.S.A. #25	1741	311	A-MC-215454
T.S.A. #26	1741	312	A-MC-215455
T.S.A. #27	1741	313	A-MC-215456

CANNOT close
 @ W new of Record
 is James A. Briscoe
 ASSN
 931233809

141862-141871
 141877-141888

215430, 215431
 215434, 215435
 215439, 215442, 215443
 215447, 215448,
 215450-215456

ABANDONED CLAIMS

Attachment 1, continued...

Page 2 of 4

T.S.A. LODE CLAIM GROUP:

Claim Name/Number	County Recording Book	County Recording Page	B.L.M. Serial Number
T.S.A. #28	1741	314	A-MC-215457
T.S.A. #30	1741	316	A-MC-215459
T.S.A. #32	1741	318	A-MC-215461
T.S.A. #49	1741	335	A-MC-215478
T.S.A. #50	1741	336	A-MC-215479

T.S.B. LODE CLAIM GROUP:

Claim Name/Number	County Recording Book	B.L.M. Serial Number
T.S.B. #464	881226634	A-MC-293004
T.S.B. #466	881226636	A-MC-293006
T.S.B. #469	881226639	A-MC-293009
T.S.B. #470	881226640	A-MC-293010
T.S.B. #473	881226643	A-MC-293013
T.S.B. #474	881226644	A-MC-293014
T.S.B. #477	881226647	A-MC-293017
T.S.B. #478	881226648	A-MC-293018
T.S.B. #481	881226651	A-MC-293021
T.S.B. #482	881226652	A-MC-293022
T.S.B. #485	881226655	A-MC-293025
T.S.B. #486	881226656	A-MC-293026
T.S.B. #489	881226659	A-MC-293029
T.S.B. #490	881226660	A-MC-293030
T.S.B. #493	881226663	A-MC-293033
T.S.B. #494	881226664	A-MC-293034
T.S.B. #497	881226667	A-MC-293037
T.S.B. #498	881226668	A-MC-293038
T.S.B. #501	881226671	A-MC-293041
T.S.B. #502	881226672	A-MC-293042
T.S.B. #504	881226674	A-MC-293044
T.S.B. #507	881226677	A-MC-293047
T.S.B. #508	881226678	A-MC-293048
T.S.B. #511	881226681	A-MC-293051
T.S.B. #512	881226682	A-MC-293052
T.S.B. #515	881226685	A-MC-293055
T.S.B. #516	881226686	A-MC-293056
T.S.B. #519	881226689	A-MC-293059
T.S.B. #520	881226690	A-MC-293060
T.S.B. #523	881226693	A-MC-293063
T.S.B. #524	881226694	A-MC-293064
T.S.B. #527	881226697	A-MC-293067
T.S.B. #528	881226698	A-MC-293068

All others owned by Thomas E. Waldrip Jr and JABA INC

cannot close owned by James A. Brisco ASSN

215 457, 215459
215 461, 215 478, 215479

RECEIVED BLM AZ STATE OFFICE
DEC 23 '99
8:00 AM PHOENIX, ARIZONA

293051, 293052,
293055, 293056,
293059, 293060,
293063, 293064,
293067, 293068

293034, 293037,
293038, 293041, 293042,
293044, 293047, 293048,
293004, 293006,
293009, 293010, 293013,
293014, 293017, 293018,
293021, 293022, 293025, 293026,
293029, 293030, 293033

931233809

ABANDONED CLAIMS

Attachment 1, continued...

Page 3 of 4

FOX LODE CLAIM GROUP:

Claim Name/Number	County Recording Book	County Recording Page	B.L.M. Serial Number
Fox #9	508	463	A-MC-86272
Amended Fox #9	536	287	
Fox #10	508	465	A-MC-86273
Amended Fox #10	536	288	
Fox #11	524	308	A-MC-86274
Fox #11 Rerecorded	532	401	
Amended Fox #11	532	403	
Amended Fox #11 Rerecorded	536	268	
Fox #12	524	309	A-MC-86275
Fox #12 Rerecorded	532	404	
Amended Fox #12	532	406	
Amended Fox #12 Rerecorded	536	269	
Fox #13	524	310	A-MC-86276
Fox #13 Rerecorded	532	407	
Amended Fox #13	532	409	
Amended Fox #13 Rerecorded	536	270	
Fox #14	524	311	A-MC-86277
Fox #14 Rerecorded	532	410	
Amended Fox #14	532	412	
Amended Fox #14 Rerecorded	536	271	
Fox Ext. #N-9	532	393	A-MC-86283
Fox Ext. #N-9 Rerecorded	536	267	
Fox Ext. #N-10	532	394	A-MC-86284

9:30 A.M.
 PHOENIX, ARIZONA
 RECEIVED
 B.L.M. AZ STATE OFFICE
 Dec 23 '93

MISY LODE CLAIM GROUP:

Claim Name/Number	County Recording Book	County Recording Page	B.L.M. Serial Number
Misy #1	508	445	A-MC-86285
Amended Misy #1	536	327	
Misy #2	508	447	A-MC-86286
Amended Misy #2	536	328	
Misy #3	508	449	A-MC-86287
Amended Misy #3	536	329	
Misy #4	508	451	A-MC-86288
Amended Misy #4	536	330	
Misy #5	536	331	A-MC-86289
Misy #6	536	332	A-MC-86290

CANNOT close
 86290 - owned by
 FRANK L. CLARK
 Sid Wilson
 Barney Hockstad
 931233809

86272 - 86277
 86283 - 86289
 owned by
 E.H. + F.B. ESCAPULE.
 CANNOT closed

860
 owned for 86291, 86292 same as ~~86292~~ (prev. page) CLARK et al
 Also 86300

ABANDONED CLAIMS

Attachment 1, continued...

MISY LODGE CLAIM GROUP:

Page 4 of 4

Claim Name/Number	County Recording Book	County Recording Page	B.L.M. Serial Number
Misy #7	536	350	A-MC-86291
Misy #8	536	333	A-MC-86292
Misy #9	536	334	A-MC-86293
Misy #10	536	335	A-MC-86294
Misy #11	536	336	A-MC-86295
Misy #12	536	337	A-MC-86296
Misy #13	536	338	A-MC-86297
Misy #14	536	339	A-MC-86298
Misy #15	536	340	A-MC-86299
Misy #16	536	341	A-MC-86300
Misy #17	536	342	A-MC-86301
Misy #19	536	344	A-MC-86303
Misy #20	536	345	A-MC-86304
Misy #21	536	346	A-MC-86305
Misy #22	536	347	A-MC-86306
Misy #24	536	349	A-MC-86308

Handwritten notes:
 86291-86299 group
 owned - Escapules (see prev. page)
 86293-86299
 86301-86308
 CLARK et al

SOLSTICE LODGE CLAIM GROUP:

Claim Name/Number	County Recording Book	County Recording Page	B.L.M. Serial Number
Solstice #10	536	316	A-MC-86253
Solstice Ext. #2	536	318	A-MC-86255
Solstice Ext. #8	536	324	A-MC-86261
Solstice Ext. #9	536	325	A-MC-86262
Solstice Ext. #10	536	326	A-MC-86263

Handwritten notes:
 owned by Escapules
 86253, 86255, 86261-86263

WEST FOX LODGE CLAIM GROUP:

Claim Name/Number	County Recording Book	County Recording Page	B.L.M. Serial Number
West Fox #2	1372	83	A-MC-93372
West Fox #4	1372	85	A-MC-93374
West Fox #6	1372	87	A-MC-93376
West Fox #8	1372	89	A-MC-93378
West Fox #10	1372	91	A-MC-93380
West Fox #12	1372	93	A-MC-93382
West Fox #14	1372	95	A-MC-93384
West Fox #16	1372	97	A-MC-93386
West Fox #18	1372	99	A-MC-93388

Handwritten notes:
 owned by Escapules
 93372, 93374, 93376, 93378, 93380, 93382, 93384, 93386, 93388

RECEIVED
 S.L.M. AZ STATE OFFICE
 Dec 23 '93
 PHOENIX, ARIZONA
 9:00 A.M.



JABA INC.
 2100 N. Wilmot Rd. #218
 Tucson, AZ 85712
 (602) 885-9141
 (FAX) 721-2768

9:00 A.M.
 PHOENIX, ARIZONA

Dec 23 '93

RECEIVED
 BLM, AZ STATE OFFICE

270

CERTIFIED MAIL # P119633125

December 21, 1993

U. S. Department of the Interior
 Bureau of Land Management
 Arizona State Office
 P. O. Box 16563
 Phoenix, AZ 85011

RE: Filing County recorded Notice of Abandonment Federal Unpatented Lode mining claims, Tombstone Mining District, Cochise County, Arizona; JABA project #159-01

Dear BLM Official:

Please find enclosed a County recorded Notice of Abandonment for certain unpatented lode mineral claims that have been relinquished by Excellon Resources USA, Inc., owner, in the Tombstone Mining District.

Not owner of Record

It is requested that your public records be updated to reflect the surrender of the claimants rights to the mineral claims to the superior title of the United States.

You are referred to Attachment 1 of the Notice for a listing of enumerated BLM Arizona State office serial numbers of mining claims being abandoned.

Thank you for your time and attention to this matter.

Sincerely,

Thomas E. Waldrip, Jr.

Thomas E. Waldrip, Jr. (Agent)

Enclosure: Notice of Abandonment

cc: A. Douglas MacKenzie

|| |

James A. Briscoe & Associates, Inc.

Exploration Consultants:

Base and Precious Metals/Geologic and Land Studies/Regional and Detail Projects

James A. Briscoe
Registered Professional Geologist

Thomas E. Waldrip, Jr.
Geologist/Landman

192200
138917
213936
141709✓
163296

CERTIFIED MAIL #P 314 383 320

~~October~~ February 21, 1986⁷

U. S. Department of the Interior
Bureau of Land Management
Arizona State Office
Mining Claims Section
P. O. Box 16563
Phoenix, Arizona 85011

RE: Filing Notices of Abandonment for the T.S., S.H.M., M.M.,
and B.H.A. Lode Mining Claim Groups

Dear B.L.M. Official:

Please find enclosed four (4) Notices of Abandonment for claims located in Arizona. Your attention should be directed to individual memos attached to each Notice for more specific information as to claims being abandoned.

Your attention and assistance to these matters is appreciated.

Sincerely,

Thomas E. Waldrip Jr.
Thomas E. Waldrip, Jr.

TW/ms

Enclosure: Notices of Abandonment (T.S., S.H.M., M.M., B.H.A.)

RECEIVED
B.L.M. AZ STATE OFFICE

FEB 25 1987

7:45 AM
PHOENIX, ARIZONA

James A. Bruscia & Associates
5701 E. Glenn # 120
Tucson, Arizona 85712

FIRST CLASS



U. S. Department of the Interior
Bureau of Land Management
Oregon State Office
Mining Claims Section
P.O. Box 16563
Phoenix, Az 85011

RETURN RECEIPT
REQUESTED

Fold at line over top of envelope to the right
of the return address

CERTIFIED

P 314 383 320

MAIL

141708

141833

141710

~~141745~~

14833 ✓

141889

142172 ✓

AMENDMENT

163296

163361 ✓

₅₀
45

NOV 12 1986 2PM.

E-2

11.00

141709

~~141710~~

163296

RECORDING REQUESTED
BY AND MAIL TO:

Thomas E. Waldrip, Jr. (Agent)
5701 E. Glenn St., #120
Tucson, Arizona 85712

NOTICE OF ABANDONMENT
LODE MINING CLAIMS

TO ALL WHOM IT MAY CONCERN:

The undersigned, acting as agent for the owner(s), forthwith, declares his (her) (their) intent to abandon certain lode mineral claims, hereinafter described, located in the Tombstone Mining District, in Cochise County, in the State of Arizona.

T.S. LODE CLAIM GROUP (a portion):

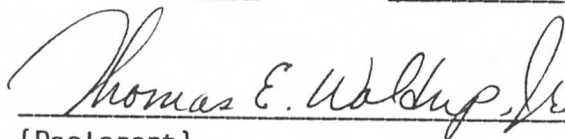
(see Attachment 1 following and attached hereto for a list of claims being abandoned, with corresponding county recording and B.L.M. serial numbers for each).

OWNER(S) AND ADDRESS(S):

James A. Briscoe & Associates, Inc., with offices at 5701 E. Glenn St., #120, Tucson, Arizona 85712.

The mining claim owner(s) hereby abandons and forever releases, relinquishes and surrenders his (her) (their) title, interest and right to enumerated lode mineral claims (locations) to the superior title of the United States of America.

DATED THIS 10th DAY OF November, 1986.



[Declarant]
Thomas E. Waldrip, Jr. (Agent)

Recorder's Stamp



FEE # 861124669
OFFICIAL RECORDS
COCHISE COUNTY
DATE 11/12/86 HOUR 2

REQUEST OF
JA BRISCOE & ASSOCIATES INC
CHRISTINE RHODES-RECORDER
FEE : 15.00 PAGES : 11

861124669
JA BRISCOE & ASSOCIATES INC
5701 E GLENN ST #120
TUCSON, AZ. 85712

Closed 2-25-87
ENTERED IN COMPUTER
2-27-87 *lyi*

RECEIVED
B.L.M. AZ STATE OFFICE

FEB 25 1987

7:45 A.M.
PHOENIX, ARIZONA

861124669

Closed 2-25-87

ATTACHMENT 1

TOMBSTONE PROJECT - MASTER CLAIM LIST
 LODGE MINING CLAIMS
 COCHISE COUNTY, ARIZONA
 CLAIMS LOCATED SEPTEMBER, 1981 & FEBRUARY, 1982

CLAIM NAME/ NUMBER	BOOK	PAGE	B. L. M. SERIAL NUMBER	LEGAL	SECTION	TOWN- SHIP	RANGE	MERIDIAN
T. S. # 1	1546	357	A-MC- 141708	NE1/4	7	20S.	21E.	G. & S. R. B. M.
				NW1/4	7	20S.	21E.	G. & S. R. B. M.
				SE1/4	7	20S.	21E.	G. & S. R. B. M.
				SW1/4	7	20S.	21E.	G. & S. R. B. M.
T. S. # 2	1546	359	A-MC- 141710	NE1/4	7	20S.	21E.	G. & S. R. B. M.
				SE1/4	7	20S.	21E.	G. & S. R. B. M.
T. S. # 3	1546	361	A-MC- 141711	NE1/4	7	20S.	21E.	G. & S. R. B. M.
				NW1/4	7	20S.	21E.	G. & S. R. B. M.
T. S. # 4	1546	363	A-MC- 141712	NE1/4	7	20S.	21E.	G. & S. R. B. M.
T. S. # 5	1546	365	A-MC- 141713	NE1/4	7	20S.	21E.	G. & S. R. B. M.
				NW1/4	7	20S.	21E.	G. & S. R. B. M.
T. S. # 6	1546	367	A-MC- 141714	NE1/4	7	20S.	21E.	G. & S. R. B. M.
T. S. # 7	1546	369	A-MC- 141715	NE1/4	7	20S.	21E.	G. & S. R. B. M.
				NW1/4	7	20S.	21E.	G. & S. R. B. M.
T. S. # 8	1546	370	A-MC- 141716	NE1/4	7	20S.	21E.	G. & S. R. B. M.
T. S. # 9	1546	371	A-MC- 141717	SE1/4	6	20S.	21E.	G. & S. R. B. M.
				SW1/4	6	20S.	21E.	G. & S. R. B. M.
				NE1/4	7	20S.	21E.	G. & S. R. B. M.
				NW1/4	7	20S.	21E.	G. & S. R. B. M.
T. S. # 10	1546	372	A-MC- 141718	SE1/4	6	20S.	21E.	G. & S. R. B. M.
				NE1/4	7	20S.	21E.	G. & S. R. B. M.
T. S. # 11	1546	373	A-MC- 141719	SE1/4	6	20S.	21E.	G. & S. R. B. M.
				SW1/4	6	20S.	21E.	G. & S. R. B. M.
T. S. # 12	1546	374	A-MC- 141720	SE1/4	6	20S.	21E.	G. & S. R. B. M.
T. S. # 13	1546	375	A-MC- 141721	SE1/4	6	20S.	21E.	G. & S. R. B. M.
				SW1/4	6	20S.	21E.	G. & S. R. B. M.
T. S. # 14	1546	376	A-MC- 141722	SE1/4	6	20S.	21E.	G. & S. R. B. M.
T. S. # 15	1546	377	A-MC- 141723	SE1/4	6	20S.	21E.	G. & S. R. B. M.
				SW1/4	6	20S.	21E.	G. & S. R. B. M.
T. S. # 16	1546	378	A-MC- 141724	SE1/4	6	20S.	21E.	G. & S. R. B. M.
T. S. # 17	1546	379	A-MC- 141725	SE1/4	6	20S.	21E.	G. & S. R. B. M.
				SW1/4	6	20S.	21E.	G. & S. R. B. M.
T. S. # 18	1546	380	A-MC- 141726	SE1/4	6	20S.	21E.	G. & S. R. B. M.
T. S. # 19	1546	381	A-MC- 141727	NW1/4	6	20S.	21E.	G. & S. R. B. M.
				SW1/4	6	20S.	21E.	G. & S. R. B. M.
T. S. # 20	1546	382	A-MC- 141728	NW1/4	6	20S.	21E.	G. & S. R. B. M.
T. S. # 21	1546	383	A-MC- 141729	NW1/4	6	20S.	21E.	G. & S. R. B. M.
				SW1/4	6	20S.	21E.	G. & S. R. B. M.
T. S. # 22	1546	384	A-MC- 141730	NW1/4	6	20S.	21E.	G. & S. R. B. M.
T. S. # 23	1546	385	A-MC- 141731	NW1/4	6	20S.	21E.	G. & S. R. B. M.
				SW1/4	6	20S.	21E.	G. & S. R. B. M.
T. S. # 24	1546	386	A-MC- 141732	NW1/4	6	20S.	21E.	G. & S. R. B. M.
T. S. # 25	1546	387	A-MC- 141733	NW1/4	6	20S.	21E.	G. & S. R. B. M.
				SW1/4	6	20S.	21E.	G. & S. R. B. M.
T. S. # 26	1546	388	A-MC- 141734	NW1/4	6	20S.	21E.	G. & S. R. B. M.
T. S. # 27	1546	389	A-MC- 141735	SW1/4	5	20S.	21E.	G. & S. R. B. M.
				SE1/4	5	20S.	21E.	G. & S. R. B. M.
				NW1/4	5	20S.	21E.	G. & S. R. B. M.
				NE1/4	5	20S.	21E.	G. & S. R. B. M.
T. S. # 28	1546	390	A-MC- 141736	SE1/4	5	20S.	21E.	G. & S. R. B. M.
				SW1/4	5	20S.	21E.	G. & S. R. B. M.
T. S. # 29	1546	391	A-MC- 141737	SE1/4	5	20S.	21E.	G. & S. R. B. M.
				NE1/4	5	20S.	21E.	G. & S. R. B. M.
T. S. # 30	1546	392	A-MC- 141738	SE1/4	5	20S.	21E.	G. & S. R. B. M.
T. S. # 31	1546	393	A-MC- 141739	SE1/4	5	20S.	21E.	G. & S. R. B. M.
				NE1/4	5	20S.	21E.	G. & S. R. B. M.
T. S. # 32	1546	394	A-MC- 141740	SE1/4	5	20S.	21E.	G. & S. R. B. M.
T. S. # 33	1546	395	A-MC- 141741	SE1/4	5	20S.	21E.	G. & S. R. B. M.
				NE1/4	5	20S.	21E.	G. & S. R. B. M.
T. S. # 34	1546	396	A-MC- 141742	SE1/4	5	20S.	21E.	G. & S. R. B. M.
T. S. # 35	1546	397	A-MC- 141743	SW1/4	4	20S.	21E.	G. & S. R. B. M.
				SE1/4	5	20S.	21E.	G. & S. R. B. M.
				NE1/4	5	20S.	21E.	G. & S. R. B. M.
				NW1/4	4	20S.	21E.	G. & S. R. B. M.
T. S. # 36	1546	398	A-MC- 141744	SW1/4	4	20S.	21E.	G. & S. R. B. M.
				SE1/4	5	20S.	21E.	G. & S. R. B. M.
T. S. # 37	1546	399	A-MC- 141745	SW1/4	4	20S.	21E.	G. & S. R. B. M.
				NW1/4	4	20S.	21E.	G. & S. R. B. M.
T. S. # 38	1546	400	A-MC- 141746	SW1/4	4	20S.	21E.	G. & S. R. B. M.
T. S. # 39	1546	401	A-MC- 141747	SW1/4	4	20S.	21E.	G. & S. R. B. M.
				NW1/4	4	20S.	21E.	G. & S. R. B. M.
T. S. # 40	1546	402	A-MC- 141748	SW1/4	4	20S.	21E.	G. & S. R. B. M.
T. S. # 41	1546	403	A-MC- 141749	SW1/4	4	20S.	21E.	G. & S. R. B. M.
				NW1/4	4	20S.	21E.	G. & S. R. B. M.
T. S. # 42	1546	404	A-MC- 141750	SW1/4	4	20S.	21E.	G. & S. R. B. M.
T. S. # 43	1546	405	A-MC- 141751	NW1/4	5	20S.	21E.	G. & S. R. B. M.
				SW1/4	5	20S.	21E.	G. & S. R. B. M.
T. S. # 44	1546	406	A-MC- 141752	NW1/4	5	20S.	21E.	G. & S. R. B. M.
T. S. # 45	1546	407	A-MC- 141753	NW1/4	5	20S.	21E.	G. & S. R. B. M.
				SW1/4	5	20S.	21E.	G. & S. R. B. M.
T. S. # 46	1546	408	A-MC- 141754	NW1/4	5	20S.	21E.	G. & S. R. B. M.
T. S. # 47	1546	409	A-MC- 141755	NW1/4	5	20S.	21E.	G. & S. R. B. M.
				SW1/4	5	20S.	21E.	G. & S. R. B. M.
T. S. # 48	1546	410	A-MC- 141756	NW1/4	5	20S.	21E.	G. & S. R. B. M.
T. S. # 49	1546	411	A-MC- 141757	NW1/4	5	20S.	21E.	G. & S. R. B. M.
				SW1/4	5	20S.	21E.	G. & S. R. B. M.
T. S. # 50	1546	412	A-MC- 141758	NW1/4	5	20S.	21E.	G. & S. R. B. M.

RECEIVED
 B.L.M. AZ STATE OFFICE
 FEB 25 1987
 7:45 A.M.
 PHOENIX, ARIZONA

861124669

Closed
2-25-89

TOMBSTONE PROJECT - MASTER CLAIM LIST
LODE MINING CLAIMS
COCHISE COUNTY, ARIZONA
CLAIMS LOCATED SEPTEMBER, 1981 & FEBRUARY, 1982

CLAIM NAME/ NUMBER	BOOK	PAGE	B. L. M. SERIAL NUMBER	LEGAL	SECTION	TOWN- SHIP	RANGE	MERIDIAN
T.S. # 51	1546	413	A-MC- 141758	NE1/4	5	20S.	21E.	G. & S. R. B. M.
				NW1/4	5	20S.	21E.	G. & S. R. B. M.
				SE1/4	5	20S.	21E.	G. & S. R. B. M.
T.S. # 52	1546	414	A-MC- 141760	SW1/4	5	20S.	21E.	G. & S. R. B. M.
				NE1/4	5	20S.	21E.	G. & S. R. B. M.
				NW1/4	5	20S.	21E.	G. & S. R. B. M.
T.S. # 53	1546	415	A-MC- 141761	NE1/4	5	20S.	21E.	G. & S. R. B. M.
				SE1/4	5	20S.	21E.	G. & S. R. B. M.
T.S. # 54	1546	416	A-MC- 141762	NE1/4	5	20S.	21E.	G. & S. R. B. M.
T.S. # 55	1546	417	A-MC- 141763	NE1/4	5	20S.	21E.	G. & S. R. B. M.
				SE1/4	5	20S.	21E.	G. & S. R. B. M.
T.S. # 56	1546	418	A-MC- 141764	NE1/4	5	20S.	21E.	G. & S. R. B. M.
T.S. # 57	1546	419	A-MC- 141765	NE1/4	5	20S.	21E.	G. & S. R. B. M.
				SE1/4	5	20S.	21E.	G. & S. R. B. M.
T.S. # 58	1546	420	A-MC- 141766	NE1/4	5	20S.	21E.	G. & S. R. B. M.
T.S. # 59	1546	421	A-MC- 141767	NW1/4	4	20S.	21E.	G. & S. R. B. M.
				SW1/4	4	20S.	21E.	G. & S. R. B. M.
				NE1/4	5	20S.	21E.	G. & S. R. B. M.
				SE1/4	5	20S.	21E.	G. & S. R. B. M.
T.S. # 60	1546	422	A-MC- 141768	NW1/4	4	20S.	21E.	G. & S. R. B. M.
				NE1/4	5	20S.	21E.	G. & S. R. B. M.
T.S. # 61	1546	423	A-MC- 141769	NW1/4	4	20S.	21E.	G. & S. R. B. M.
				SW1/4	4	20S.	21E.	G. & S. R. B. M.
T.S. # 62	1546	424	A-MC- 141770	NW1/4	4	20S.	21E.	G. & S. R. B. M.
T.S. # 63	1546	425	A-MC- 141771	NW1/4	4	20S.	21E.	G. & S. R. B. M.
				SW1/4	4	20S.	21E.	G. & S. R. B. M.
T.S. # 63-A	1546	426	A-MC- 141772	NW1/4	4	20S.	21E.	G. & S. R. B. M.
T.S. # 64	1546	427	A-MC- 141773	NE1/4	31	19S.	21E.	G. & S. R. B. M.
				SE1/4	31	19S.	21E.	G. & S. R. B. M.
T.S. # 65	1546	428	A-MC- 141774	NE1/4	6	20S.	21E.	G. & S. R. B. M.
				SE1/4	31	19S.	21E.	G. & S. R. B. M.
				SW1/4	31	19S.	21E.	G. & S. R. B. M.
				NE1/4	6	20S.	21E.	G. & S. R. B. M.
				NW1/4	6	20S.	21E.	G. & S. R. B. M.
T.S. # 66	1546	429	A-MC- 141775	SE1/4	31	19S.	21E.	G. & S. R. B. M.
T.S. # 67	1546	430	A-MC- 141776	SE1/4	31	19S.	21E.	G. & S. R. B. M.
				SW1/4	31	19S.	21E.	G. & S. R. B. M.
T.S. # 68	1546	431	A-MC- 141777	SE1/4	31	19S.	21E.	G. & S. R. B. M.
T.S. # 69	1546	432	A-MC- 141778	SE1/4	31	19S.	21E.	G. & S. R. B. M.
				SW1/4	31	19S.	21E.	G. & S. R. B. M.
T.S. # 70	1546	433	A-MC- 141779	SE1/4	31	19S.	21E.	G. & S. R. B. M.
T.S. # 71	1546	434	A-MC- 141780	SE1/4	31	19S.	21E.	G. & S. R. B. M.
				SW1/4	31	19S.	21E.	G. & S. R. B. M.
T.S. # 72	1546	435	A-MC- 141781	NE1/4	31	19S.	21E.	G. & S. R. B. M.
				SE1/4	31	19S.	21E.	G. & S. R. B. M.
T.S. # 73	1546	436	A-MC- 141782	NE1/4	31	19S.	21E.	G. & S. R. B. M.
				SE1/4	31	19S.	21E.	G. & S. R. B. M.
				NW1/4	31	19S.	21E.	G. & S. R. B. M.
				SW1/4	31	19S.	21E.	G. & S. R. B. M.
T.S. # 74	1546	437	A-MC- 141783	NE1/4	31	19S.	21E.	G. & S. R. B. M.
T.S. # 75	1546	438	A-MC- 141784	NE1/4	31	19S.	21E.	G. & S. R. B. M.
				NE1/4	31	19S.	21E.	G. & S. R. B. M.
T.S. # 76	1546	439	A-MC- 141785	NW1/4	31	19S.	21E.	G. & S. R. B. M.
T.S. # 77	1546	440	A-MC- 141786	NE1/4	31	19S.	21E.	G. & S. R. B. M.
				NE1/4	31	19S.	21E.	G. & S. R. B. M.
T.S. # 78	1546	441	A-MC- 141787	NW1/4	31	19S.	21E.	G. & S. R. B. M.
T.S. # 79	1546	442	A-MC- 141788	NE1/4	31	19S.	21E.	G. & S. R. B. M.
				NE1/4	31	19S.	21E.	G. & S. R. B. M.
T.S. # 80	1546	443	A-MC- 141789	NW1/4	31	19S.	21E.	G. & S. R. B. M.
T.S. # 81	1546	444	A-MC- 141790	NE1/4	31	19S.	21E.	G. & S. R. B. M.
				NE1/4	31	19S.	21E.	G. & S. R. B. M.
T.S. # 82	1546	445	A-MC- 141791	NW1/4	31	19S.	21E.	G. & S. R. B. M.
T.S. # 83	1546	446	A-MC- 141792	SW1/4	33	19S.	23E.	G. & S. R. B. M.
T.S. # 84	1546	447	A-MC- 141793	SW1/4	31	19S.	23E.	G. & S. R. B. M.
T.S. # 85	1546	448	A-MC- 141794	SW1/4	31	19S.	23E.	G. & S. R. B. M.
T.S. # 86	1546	449	A-MC- 141795	SW1/4	31	19S.	23E.	G. & S. R. B. M.
T.S. # 87	1546	450	A-MC- 141796	NW1/4	31	19S.	23E.	G. & S. R. B. M.
				SW1/4	31	19S.	23E.	G. & S. R. B. M.
T.S. # 88	1546	451	A-MC- 141797	NW1/4	31	19S.	23E.	G. & S. R. B. M.
T.S. # 89	1546	452	A-MC- 141798	NW1/4	31	19S.	23E.	G. & S. R. B. M.
T.S. # 90	1546	453	A-MC- 141799	NW1/4	31	19S.	23E.	G. & S. R. B. M.
T.S. # 91	1546	454	A-MC- 141800	NW1/4	31	19S.	23E.	G. & S. R. B. M.
				SW1/4	30	19S.	23E.	G. & S. R. B. M.
T.S. # 92	1546	455	A-MC- 141801	SE1/4	31	19S.	23E.	G. & S. R. B. M.
				SW1/4	31	19S.	23E.	G. & S. R. B. M.
T.S. # 93	1546	456	A-MC- 141802	SW1/4	31	19S.	23E.	G. & S. R. B. M.
T.S. # 94	1546	457	A-MC- 141803	SE1/4	31	19S.	23E.	G. & S. R. B. M.
				SW1/4	31	19S.	23E.	G. & S. R. B. M.
T.S. # 95	1546	458	A-MC- 141804	SW1/4	31	19S.	23E.	G. & S. R. B. M.
T.S. # 96	1546	459	A-MC- 141805	SE1/4	31	19S.	23E.	G. & S. R. B. M.
				SW1/4	31	19S.	23E.	G. & S. R. B. M.
T.S. # 97	1546	460	A-MC- 141806	SW1/4	31	19S.	23E.	G. & S. R. B. M.
T.S. # 98	1546	461	A-MC- 141807	SE1/4	31	19S.	23E.	G. & S. R. B. M.
				SW1/4	31	19S.	23E.	G. & S. R. B. M.
T.S. # 99	1546	462	A-MC- 141808	SW1/4	31	19S.	23E.	G. & S. R. B. M.
T.S. # 100	1546	463	A-MC- 141809	NE1/4	31	19S.	23E.	G. & S. R. B. M.
				NW1/4	31	19S.	23E.	G. & S. R. B. M.
				SE1/4	31	19S.	23E.	G. & S. R. B. M.
				SW1/4	31	19S.	23E.	G. & S. R. B. M.

RECEIVED
B.L.M. AZ STATE OFFICE
FEB 25 1987
7:45 A.M.
PHOENIX, ARIZONA

Closed
2-25-87

TOMBSTONE PROJECT - MASTER CLAIM LIST
LODE MINING CLAIMS
COCHISE COUNTY, ARIZONA
CLAIMS LOCATED SEPTEMBER, 1981 & FEBRUARY, 1982

CLAIM NAME/ NUMBER	BOOK	PAGE	B.L.M. SERIAL NUMBER	LEGAL	LEGAL DESCRIPTION			
					SECTION	TOWN- SHIP	RANGE	MERIDIAN
T.S. # 101	1546	464	A-MC- 141810	NW1/4	31	19S.	23E.	G. & S. R. B. M.
T.S. # 102	1546	465	A-MC- 141811	SW1/4	31	19S.	23E.	G. & S. R. B. M.
T.S. # 103	1546	466	A-MC- 141812	NE1/4	31	19S.	23E.	G. & S. R. B. M.
T.S. # 104	1546	467	A-MC- 141813	NW1/4	31	19S.	23E.	G. & S. R. B. M.
T.S. # 105	1546	468	A-MC- 141814	NW1/4	31	19S.	23E.	G. & S. R. B. M.
T.S. # 106	1546	469	A-MC- 141815	NE1/4	31	19S.	23E.	G. & S. R. B. M.
T.S. # 107	1546	470	A-MC- 141816	NW1/4	31	19S.	23E.	G. & S. R. B. M.
T.S. # 108	1546	471	A-MC- 141817	NE1/4	31	19S.	23E.	G. & S. R. B. M.
T.S. # 109	1546	472	A-MC- 141818	NW1/4	31	19S.	23E.	G. & S. R. B. M.
T.S. # 110	1546	473	A-MC- 141819	SW1/4	30	19S.	23E.	G. & S. R. B. M.
T.S. # 111	1546	474	A-MC- 141820	SE1/4	31	19S.	23E.	G. & S. R. B. M.
T.S. # 112	1546	475	A-MC- 141821	SE1/4	31	19S.	23E.	G. & S. R. B. M.
T.S. # 113	1546	476	A-MC- 141822	SE1/4	31	19S.	23E.	G. & S. R. B. M.
T.S. # 114	1546	477	A-MC- 141823	NE1/4	31	19S.	23E.	G. & S. R. B. M.
T.S. # 115	1546	478	A-MC- 141824	NE1/4	31	19S.	23E.	G. & S. R. B. M.
T.S. # 116	1546	479	A-MC- 141825	NE1/4	31	19S.	23E.	G. & S. R. B. M.
T.S. # 117	1546	480	A-MC- 141826	NE1/4	31	19S.	23E.	G. & S. R. B. M.
T.S. # 118	1546	481	A-MC- 141827	NE1/4	31	19S.	23E.	G. & S. R. B. M.
T.S. # 119	1546	482	A-MC- 141828	SE1/4	30	19S.	23E.	G. & S. R. B. M.
T.S. # 120	1546	483	A-MC- 141829	NW1/4	6	20S.	22E.	G. & S. R. B. M.
T.S. # 121	1546	484	A-MC- 141830	NW1/4	6	20S.	22E.	G. & S. R. B. M.
T.S. # 122	1546	485	A-MC- 141831	NW1/4	6	20S.	22E.	G. & S. R. B. M.
T.S. # 123	1546	486	A-MC- 141832	NW1/4	6	20S.	22E.	G. & S. R. B. M.
T.S. # 124	1546	487	A-MC- 141833	NE1/4	6	20S.	22E.	G. & S. R. B. M.
T.S. # 180	1546	543	A-MC- 141889	SE1/4	21	21S.	22E.	G. & S. R. B. M.
T.S. # 181	1546	544	A-MC- 141890	NE1/4	21	21S.	22E.	G. & S. R. B. M.
T.S. # 182	1546	545	A-MC- 141891	SE1/4	21	21S.	22E.	G. & S. R. B. M.
T.S. # 183	1546	546	A-MC- 141892	NE1/4	21	21S.	22E.	G. & S. R. B. M.
T.S. # 184	1546	547	A-MC- 141893	SE1/4	21	21S.	22E.	G. & S. R. B. M.
T.S. # 185	1546	548	A-MC- 141894	NE1/4	21	21S.	22E.	G. & S. R. B. M.
T.S. # 186	1546	549	A-MC- 141895	SE1/4	21	21S.	22E.	G. & S. R. B. M.
T.S. # 187	1546	550	A-MC- 141896	NE1/4	21	21S.	22E.	G. & S. R. B. M.
T.S. # 188	1546	551	A-MC- 141897	SE1/4	21	21S.	22E.	G. & S. R. B. M.
T.S. # 189	1546	552	A-MC- 141898	NW1/4	21	21S.	22E.	G. & S. R. B. M.
T.S. # 190	1546	553	A-MC- 141899	SW1/4	21	21S.	22E.	G. & S. R. B. M.
T.S. # 191	1546	554	A-MC- 141900	NW1/4	21	21S.	22E.	G. & S. R. B. M.
T.S. # 192	1546	555	A-MC- 141901	SW1/4	21	21S.	22E.	G. & S. R. B. M.
T.S. # 193	1546	556	A-MC- 141902	NW1/4	21	21S.	22E.	G. & S. R. B. M.
T.S. # 194	1546	557	A-MC- 141903	SW1/4	21	21S.	22E.	G. & S. R. B. M.
T.S. # 195	1546	558	A-MC- 141904	NW1/4	21	21S.	22E.	G. & S. R. B. M.
T.S. # 196	1546	559	A-MC- 141905	SW1/4	21	21S.	22E.	G. & S. R. B. M.
				SE1/4	21	21S.	22E.	G. & S. R. B. M.
				NW1/4	21	21S.	22E.	G. & S. R. B. M.
				NE1/4	21	21S.	22E.	G. & S. R. B. M.

RECEIVED
B.L.M. AZ STATE
FEB 25 1987
7:45 A.M.
PHOENIX, ARIZ.

Closed
2-25-87

TOMSTONE PROJECT - MASTER CLAIM LIST
LODE MINING CLAIMS
COCHISE COUNTY, ARIZONA
CLAIMS LOCATED SEPTEMBER 1981 & FEBRUARY, 1982

CLAIM NAME/ NUMBER	BOOK	PAGE	B. L. M. SERIAL NUMBER	LEGAL	SECTION	TOWN- SHIP	RANGE	MERIDIAN
T.S. # 197	1546	560	A-MC- 141 906	SW1/4 NW1/4 SE1/4 NE1/4	21	21S.	22E.	G. 6S. R. 8. M.
T.S. # 198	1546	561	A-MC- 141 907	NE1/4 SE1/4	20	21S.	22E.	G. 6S. R. 8. M.
T.S. # 199	1546	562	A-MC- 141 908	NE1/4	20	21S.	22E.	G. 6S. R. 8. M.
T.S. # 200	1546	563	A-MC- 141 909	NE1/4 SE1/4	20	21S.	22E.	G. 6S. R. 8. M.
T.S. # 201	1546	564	A-MC- 141 910	NE1/4	20	21S.	22E.	G. 6S. R. 8. M.
T.S. # 202	1546	565	A-MC- 141 911	NE1/4 SE1/4	20	21S.	22E.	G. 6S. R. 8. M.
T.S. # 203	1546	566	A-MC- 141 912	NE1/4	20	21S.	22E.	G. 6S. R. 8. M.
T.S. # 204	1546	567	A-MC- 141 913	NE1/4 SE1/4	20	21S.	22E.	G. 6S. R. 8. M.
T.S. # 205	1546	568	A-MC- 141 914	NE1/4	20	21S.	22E.	G. 6S. R. 8. M.
T.S. # 206	1546	569	A-MC- 141 915	NE1/4 NW1/4 SE1/4	20	21S.	22E.	G. 6S. R. 8. M.
T.S. # 207	1546	570	A-MC- 141 916	SW1/4 NE1/4	20	21S.	22E.	G. 6S. R. 8. M.
T.S. # 208	1546	571	A-MC- 141 917	NE1/4 NW1/4 SE1/4	20	21S.	22E.	G. 6S. R. 8. M.
T.S. # 209	1546	572	A-MC- 141 918	NW1/4	20	21S.	22E.	G. 6S. R. 8. M.
T.S. # 210	1546	573	A-MC- 141 919	SW1/4	20	21S.	22E.	G. 6S. R. 8. M.
T.S. # 211	1546	574	A-MC- 141 920	NW1/4	20	21S.	22E.	G. 6S. R. 8. M.
T.S. # 212	1546	575	A-MC- 141 921	SW1/4	20	21S.	22E.	G. 6S. R. 8. M.
T.S. # 213	1546	576	A-MC- 141 922	NW1/4	20	21S.	22E.	G. 6S. R. 8. M.
T.S. # 214	1546	577	A-MC- 141 923	SW1/4	20	21S.	22E.	G. 6S. R. 8. M.
T.S. # 215	1546	578	A-MC- 141 924	NW1/4 NE1/4	19	21S.	22E.	G. 6S. R. 8. M.
T.S. # 216	1546	579	A-MC- 141 925	SE1/4 SW1/4	19	21S.	22E.	G. 6S. R. 8. M.
T.S. # 217	1546	580	A-MC- 141 926	NE1/4	19	21S.	22E.	G. 6S. R. 8. M.
T.S. # 218	1546	581	A-MC- 141 927	SE1/4	19	21S.	22E.	G. 6S. R. 8. M.
T.S. # 219	1546	582	A-MC- 141 928	NE1/4	19	21S.	22E.	G. 6S. R. 8. M.
T.S. # 220	1546	583	A-MC- 141 929	SE1/4	19	21S.	22E.	G. 6S. R. 8. M.
T.S. # 221	1546	584	A-MC- 141 930	NE1/4	19	21S.	22E.	G. 6S. R. 8. M.
T.S. # 222	1546	585	A-MC- 141 931	SE1/4	19	21S.	22E.	G. 6S. R. 8. M.
T.S. # 223	1546	586	A-MC- 141 932	NE1/4 NW1/4	19	21S.	22E.	G. 6S. R. 8. M.
T.S. # 224	1546	587	A-MC- 141 933	SE1/4	19	21S.	22E.	G. 6S. R. 8. M.
T.S. # 225	1546	588	A-MC- 141 934	SW1/4 NW1/4	20	21S.	22E.	G. 6S. R. 8. M.
T.S. # 226	1546	589	A-MC- 141 935	SW1/4 NW1/4	20	21S.	22E.	G. 6S. R. 8. M.
T.S. # 227	1546	590	A-MC- 141 936	NE1/4 NW1/4 SE1/4	20	21S.	22E.	G. 6S. R. 8. M.
T.S. # 228	1546	591	A-MC- 141 937	SE1/4 NE1/4	19	21S.	22E.	G. 6S. R. 8. M.
T.S. # 229	1546	592	A-MC- 141 938	SE1/4 NE1/4	30	21S.	22E.	G. 6S. R. 8. M.
T.S. # 230	1546	593	A-MC- 141 939	SW1/4	19	21S.	22E.	G. 6S. R. 8. M.
T.S. # 231	1546	594	A-MC- 141 940	SW1/4	19	21S.	22E.	G. 6S. R. 8. M.
T.S. # 232	1546	595	A-MC- 141 941	SW1/4	19	21S.	22E.	G. 6S. R. 8. M.
T.S. # 233	1546	596	A-MC- 141 942	SW1/4	19	21S.	22E.	G. 6S. R. 8. M.
T.S. # 234	1546	597	A-MC- 141 943	SW1/4 NW1/4	19	21S.	22E.	G. 6S. R. 8. M.
T.S. # 235	1546	598	A-MC- 141 944	NW1/4	19	21S.	22E.	G. 6S. R. 8. M.
T.S. # 236	1546	599	A-MC- 141 945	NW1/4	19	21S.	22E.	G. 6S. R. 8. M.
T.S. # 237	1546	600	A-MC- 141 946	NW1/4	19	21S.	22E.	G. 6S. R. 8. M.
T.S. # 238	1547	1	A-MC- 141 947	NW1/4 SW1/4	19	21S.	22E.	G. 6S. R. 8. M.
T.S. # 239	1547	2	A-MC- 141 948	SW1/4	19	21S.	22E.	G. 6S. R. 8. M.
T.S. # 240	1547	3	A-MC- 141 949	SW1/4	19	21S.	22E.	G. 6S. R. 8. M.
T.S. # 241	1547	4	A-MC- 141 950	NW1/4	21	21S.	22E.	G. 6S. R. 8. M.
T.S. # 242	1547	5	A-MC- 141 951	NW1/4	21	21S.	22E.	G. 6S. R. 8. M.
T.S. # 243	1547	6	A-MC- 141 952	NW1/4	21	21S.	22E.	G. 6S. R. 8. M.
T.S. # 244	1547	7	A-MC- 141 953	NW1/4	21	21S.	22E.	G. 6S. R. 8. M.
T.S. # 245	1547	8	A-MC- 141 954	NW1/4 NE1/4	21	21S.	22E.	G. 6S. R. 8. M.
T.S. # 246	1547	9	A-MC- 141 955	NW1/4 SW1/4	15	21S.	22E.	G. 6S. R. 8. M.
T.S. # 247	1547	10	A-MC- 141 956	SW1/4 SE1/4 NW1/4 NE1/4	17 18 17 18	21S.	22E.	G. 6S. R. 8. M.
T.S. # 248	1547	11	A-MC- 141 957	SE1/4 SW1/4	18 17	21S.	22E.	G. 6S. R. 8. M.
T.S. # 249	1547	12	A-MC- 141 958	SE1/4 NE1/4	18 18	21S.	22E.	G. 6S. R. 8. M.
T.S. # 250	1547	13	A-MC- 141 959	SE1/4	18	21S.	22E.	G. 6S. R. 8. M.

RECEIVED
B.L.M. AZ STATE OFFICE
FEB 25 1987
7:45 A.M.
PHOENIX, ARIZONA

861124669

Closed
2-25-87

TOMBSTONE PROJECT - MASTER CLAIM LIST
LODE MINING CLAIMS
COCHISE COUNTY, ARIZONA
CLAIMS LOCATED SEPTEMBER, 1981 & FEBRUARY, 1982

CLAIM NAME/ NUMBER	BOOK	PAGE	B.L.M. SERIAL NUMBER	LEGAL	LEGAL DESCRIPTION				
					SECTION	TOWN- SHIP	RANGE	MERIDIAN	
T.S.# 251	1547	14	A-MC- 141960	SE1/4	18	21S.	22E.	G. & S. R. B. M.	
T.S.# 252	1547	15	A-MC- 141961	NE1/4	18	21S.	22E.	G. & S. R. B. M.	
T.S.# 253	1547	16	A-MC- 141962	SE1/4	18	21S.	22E.	G. & S. R. B. M.	
T.S.# 254	1547	17	A-MC- 141963	NE1/4	18	21S.	22E.	G. & S. R. B. M.	
T.S.# 255	1547	18	A-MC- 141964	SE1/4	18	21S.	22E.	G. & S. R. B. M.	
T.S.# 256	1547	19	A-MC- 141965	NE1/4	18	21S.	22E.	G. & S. R. B. M.	
T.S.# 257	1547	20	A-MC- 141966	SE1/4	18	21S.	22E.	G. & S. R. B. M.	
T.S.# 258	1547	21	A-MC- 141967	NE1/4	18	21S.	22E.	G. & S. R. B. M.	
T.S.# 259	1547	22	A-MC- 141968	SE1/4	18	21S.	22E.	G. & S. R. B. M.	
T.S.# 260	1547	23	A-MC- 141969	NE1/4	18	21S.	22E.	G. & S. R. B. M.	
T.S.# 261	1547	24	A-MC- 141970	SE1/4	18	21S.	22E.	G. & S. R. B. M.	
T.S.# 262	1547	25	A-MC- 141971	NE1/4	18	21S.	22E.	G. & S. R. B. M.	
T.S.# 263	1547	26	A-MC- 141972	SE1/4	18	20S.	22E.	G. & S. R. B. M.	
T.S.# 264	1547	27	A-MC- 141973	NE1/4	18	20S.	22E.	G. & S. R. B. M.	
T.S.# 265	1547	28	A-MC- 141974	SE1/4	18	20S.	22E.	G. & S. R. B. M.	
T.S.# 266	1547	29	A-MC- 141975	NE1/4	18	20S.	22E.	G. & S. R. B. M.	
T.S.# 267	1547	30	A-MC- 141976	SE1/4	18	20S.	22E.	G. & S. R. B. M.	
T.S.# 268	1547	31	A-MC- 141977	NE1/4	18	20S.	22E.	G. & S. R. B. M.	
T.S.# 269	1547	32	A-MC- 141978	SE1/4	18	20S.	22E.	G. & S. R. B. M.	
T.S.# 270	1547	33	A-MC- 141979	NE1/4	18	20S.	22E.	G. & S. R. B. M.	
T.S.# 271	1547	34	A-MC- 141980	SE1/4	18	20S.	22E.	G. & S. R. B. M.	
T.S.# 272	1547	35	A-MC- 141981	NE1/4	18	20S.	22E.	G. & S. R. B. M.	
T.S.# 273	1547	36	A-MC- 141982	SE1/4	18	20S.	22E.	G. & S. R. B. M.	
T.S.# 274	1547	37	A-MC- 141983	NE1/4	18	20S.	22E.	G. & S. R. B. M.	
T.S.# 275	1547	38	A-MC- 141984	SE1/4	18	20S.	22E.	G. & S. R. B. M.	
T.S.# 276	1547	39	A-MC- 141985	NE1/4	18	20S.	22E.	G. & S. R. B. M.	
T.S.# 277	1547	40	A-MC- 141986	SE1/4	18	20S.	22E.	G. & S. R. B. M.	
T.S.# 278	1547	41	A-MC- 141987	NE1/4	18	20S.	22E.	G. & S. R. B. M.	
T.S.# 279	1547	42	A-MC- 141988	SE1/4	18	20S.	22E.	G. & S. R. B. M.	
T.S.# 280	1547	43	A-MC- 141989	NE1/4	18	20S.	22E.	G. & S. R. B. M.	
T.S.# 281	1547	44	A-MC- 141990	SE1/4	18	20S.	22E.	G. & S. R. B. M.	
T.S.# 282	1547	45	A-MC- 141991	NE1/4	18	20S.	22E.	G. & S. R. B. M.	
T.S.# 283	1547	46	A-MC- 141992	SE1/4	18	20S.	22E.	G. & S. R. B. M.	
T.S.# 284	1547	47	A-MC- 141993	NE1/4	18	20S.	22E.	G. & S. R. B. M.	
T.S.# 285	1547	48	A-MC- 141994	SE1/4	18	20S.	22E.	G. & S. R. B. M.	
T.S.# 286	1547	49	A-MC- 141995	NE1/4	18	20S.	22E.	G. & S. R. B. M.	
T.S.# 287	1547	50	A-MC- 141996	SE1/4	18	20S.	22E.	G. & S. R. B. M.	
T.S.# 288	1547	51	A-MC- 141997	NE1/4	18	20S.	22E.	G. & S. R. B. M.	
T.S.# 289	1547	52	A-MC- 141998	SE1/4	18	20S.	22E.	G. & S. R. B. M.	
T.S.# 290	1547	53	A-MC- 141999	NE1/4	18	20S.	22E.	G. & S. R. B. M.	
T.S.# 291	1547	54	A-MC- 142000	SE1/4	18	20S.	22E.	G. & S. R. B. M.	
T.S.# 292	1547	55	A-MC- 142001	NE1/4	18	20S.	22E.	G. & S. R. B. M.	
T.S.# 293	1547	56	A-MC- 142002	SE1/4	18	20S.	22E.	G. & S. R. B. M.	
T.S.# 294	1547	57	A-MC- 142003	NE1/4	18	20S.	22E.	G. & S. R. B. M.	
T.S.# 295	1547	58	A-MC- 142004	SE1/4	18	20S.	22E.	G. & S. R. B. M.	
T.S.# 296	1547	59	A-MC- 142005	NE1/4	18	20S.	22E.	G. & S. R. B. M.	
T.S.# 297	1547	60	A-MC- 142006	SE1/4	18	20S.	22E.	G. & S. R. B. M.	

RECEIVED
B.L.M. AZ STATE OFFICE
FEB 25 1987
7:45 A.M.
PHOENIX, ARIZONA

861124669

closed
2-25-87

TOMBSTONE PROJECT - MASTER CLAIM LIST
LODE MINING CLAIMS
COCHISE COUNTY, ARIZONA
CLAIMS LOCATED SEPTEMBER, 1981 & FEBRUARY, 1982

CLAIM NAME/ NUMBER	BOOK	PAGE	B.L.M. SERIAL NUMBER	LEGAL	SECTION	TOWN- SHIP	RANGE	MERIDIAN
T.S. # 288	1547	61	A-MC- 142007	NE1/4	13	20S.	21E.	G. & S. R. B. M.
T.S. # 289	1547	62	A-MC- 142008	NE1/4	13	20S.	21E.	G. & S. R. B. M.
T.S. # 300	1547	63	A-MC- 142009	NW1/4	13	20S.	21E.	G. & S. R. B. M.
T.S. # 301	1547	64	A-MC- 142010	NE1/4	13	20S.	21E.	G. & S. R. B. M.
T.S. # 302	1547	65	A-MC- 142011	NW1/4	13	20S.	21E.	G. & S. R. B. M.
T.S. # 303	1547	66	A-MC- 142012	NW1/4	1	20S.	21E.	G. & S. R. B. M.
T.S. # 304	1547	67	A-MC- 142013	NE1/4	2	20S.	21E.	G. & S. R. B. M.
T.S. # 305	1547	68	A-MC- 142014	NW1/4	1	20S.	21E.	G. & S. R. B. M.
T.S. # 306	1547	69	A-MC- 142015	NW1/4	2	20S.	21E.	G. & S. R. B. M.
T.S. # 307	1547	70	A-MC- 142016	NW1/4	1	20S.	21E.	G. & S. R. B. M.
T.S. # 308	1547	71	A-MC- 142017	NE1/4	2	20S.	21E.	G. & S. R. B. M.
T.S. # 309	1547	72	A-MC- 142018	NW1/4	1	20S.	21E.	G. & S. R. B. M.
T.S. # 310	1547	73	A-MC- 142019	NE1/4	1	20S.	21E.	G. & S. R. B. M.
T.S. # 311	1547	74	A-MC- 142020	NW1/4	1	20S.	21E.	G. & S. R. B. M.
T.S. # 312	1547	75	A-MC- 142021	SE1/4	2	20S.	21E.	G. & S. R. B. M.
T.S. # 313	1547	76	A-MC- 142022	SW1/4	1	20S.	21E.	G. & S. R. B. M.
T.S. # 314	1547	77	A-MC- 142023	SE1/4	2	20S.	21E.	G. & S. R. B. M.
T.S. # 315	1547	78	A-MC- 142024	SW1/4	1	20S.	21E.	G. & S. R. B. M.
T.S. # 316	1547	79	A-MC- 142025	SE1/4	2	20S.	21E.	G. & S. R. B. M.
T.S. # 317	1547	80	A-MC- 142026	SW1/4	1	20S.	21E.	G. & S. R. B. M.
T.S. # 318	1547	81	A-MC- 142027	SE1/4	2	20S.	21E.	G. & S. R. B. M.
T.S. # 319	1547	82	A-MC- 142028	SW1/4	1	20S.	21E.	G. & S. R. B. M.
T.S. # 320	1547	83	A-MC- 142029	NE1/4	12	20S.	21E.	G. & S. R. B. M.
T.S. # 321	1547	84	A-MC- 142030	NW1/4	12	20S.	21E.	G. & S. R. B. M.
T.S. # 322	1547	85	A-MC- 142031	NW1/4	11	20S.	21E.	G. & S. R. B. M.
T.S. # 323	1547	86	A-MC- 142032	NE1/4	11	20S.	21E.	G. & S. R. B. M.
T.S. # 324	1547	87	A-MC- 142033	NW1/4	12	20S.	21E.	G. & S. R. B. M.
T.S. # 325	1547	88	A-MC- 142034	NE1/4	11	20S.	21E.	G. & S. R. B. M.
T.S. # 326	1547	89	A-MC- 142035	NW1/4	12	20S.	21E.	G. & S. R. B. M.
T.S. # 327	1547	90	A-MC- 142036	NE1/4	11	20S.	21E.	G. & S. R. B. M.
T.S. # 328	1547	91	A-MC- 142037	NW1/4	12	20S.	21E.	G. & S. R. B. M.
T.S. # 329	1547	92	A-MC- 142038	SW1/4	12	20S.	21E.	G. & S. R. B. M.
T.S. # 330	1547	93	A-MC- 142039	NE1/4	11	20S.	21E.	G. & S. R. B. M.
T.S. # 331	1547	94	A-MC- 142040	SE1/4	11	20S.	21E.	G. & S. R. B. M.
T.S. # 332	1547	95	A-MC- 142041	SW1/4	12	20S.	21E.	G. & S. R. B. M.
T.S. # 333	1547	96	A-MC- 142042	SE1/4	11	20S.	21E.	G. & S. R. B. M.
T.S. # 334	1547	97	A-MC- 142043	SW1/4	12	20S.	21E.	G. & S. R. B. M.
T.S. # 335	1547	98	A-MC- 142044	SE1/4	11	20S.	21E.	G. & S. R. B. M.
T.S. # 336	1547	99	A-MC- 142045	SW1/4	12	20S.	21E.	G. & S. R. B. M.
T.S. # 337	1547	100	A-MC- 142046	NW1/4	13	20S.	21E.	G. & S. R. B. M.
T.S. # 338	1547	101	A-MC- 142047	NE1/4	14	20S.	21E.	G. & S. R. B. M.
T.S. # 339	1547	102	A-MC- 142048	NW1/4	13	20S.	21E.	G. & S. R. B. M.
T.S. # 340	1547	103	A-MC- 142049	NE1/4	14	20S.	21E.	G. & S. R. B. M.
T.S. # 341	1547	104	A-MC- 142050	NW1/4	13	20S.	21E.	G. & S. R. B. M.
T.S. # 342	1547	105	A-MC- 142051	NE1/4	14	20S.	21E.	G. & S. R. B. M.
T.S. # 343	1547	106	A-MC- 142052	NW1/4	13	20S.	21E.	G. & S. R. B. M.
T.S. # 344	1547	107	A-MC- 142053	NE1/4	14	20S.	21E.	G. & S. R. B. M.
T.S. # 345	1547	108	A-MC- 142054	NW1/4	13	20S.	21E.	G. & S. R. B. M.
T.S. # 346	1547	109	A-MC- 142055	NE1/4	14	20S.	21E.	G. & S. R. B. M.
T.S. # 347	1547	110	A-MC- 142056	SW1/4	13	20S.	21E.	G. & S. R. B. M.
				SE1/4	14	20S.	21E.	G. & S. R. B. M.

RECEIVED
B.L.M. AZ STATE OFFICE
FEB 25 1987
7:45 A.M.
PHOENIX, ARIZONA

861124669

Closed
2-25-87

TOMBSTONE PROJECT - MASTER CLAIM LIST
LODE MINING CLAIMS
COCHISE COUNTY, ARIZONA
CLAIMS LOCATED SEPTEMBER, 1981 & FEBRUARY, 1982

CLAIM NAME/ NUMBER	BOOK	PAGE	B. L. M. SERIAL NUMBER	LEGAL	SECTION	TOWNSHIP	RANGE	MERIDIAN
T. S. # 348	1547	111	A-MC- 142057	SW1/4	13	20S.	21E.	G. & S. R. B. M.
T. S. # 349	1547	112	A-MC- 142058	SW1/4	13	20S.	21E.	G. & S. R. B. M.
				SE1/4	14	20S.	21E.	G. & S. R. B. M.
T. S. # 350	1547	113	A-MC- 142059	SW1/4	13	20S.	21E.	G. & S. R. B. M.
T. S. # 351	1547	114	A-MC- 142060	SW1/4	13	20S.	21E.	G. & S. R. B. M.
				SE1/4	14	20S.	21E.	G. & S. R. B. M.
T. S. # 352	1547	115	A-MC- 142061	SW1/4	13	20S.	21E.	G. & S. R. B. M.
T. S. # 353	1547	116	A-MC- 142062	SW1/4	13	20S.	21E.	G. & S. R. B. M.
				SE1/4	14	20S.	21E.	G. & S. R. B. M.
T. S. # 354	1547	117	A-MC- 142063	SW1/4	13	20S.	21E.	G. & S. R. B. M.
				NW1/4	24	20S.	21E.	G. & S. R. B. M.
T. S. # 355	1547	118	A-MC- 142064	SW1/4	13	20S.	21E.	G. & S. R. B. M.
				SE1/4	14	20S.	21E.	G. & S. R. B. M.
				NE1/4	23	20S.	21E.	G. & S. R. B. M.
				NW1/4	24	20S.	21E.	G. & S. R. B. M.
T. S. # 356	1547	119	A-MC- 142065	NE1/4	11	20S.	21E.	G. & S. R. B. M.
T. S. # 357	1547	120	A-MC- 142066	NE1/4	11	20S.	21E.	G. & S. R. B. M.
				NW1/4	11	20S.	21E.	G. & S. R. B. M.
T. S. # 358	1547	121	A-MC- 142067	NE1/4	11	20S.	21E.	G. & S. R. B. M.
T. S. # 359	1547	122	A-MC- 142068	NE1/4	11	20S.	21E.	G. & S. R. B. M.
				NW1/4	11	20S.	21E.	G. & S. R. B. M.
T. S. # 360	1547	123	A-MC- 142069	NE1/4	11	20S.	21E.	G. & S. R. B. M.
T. S. # 361	1547	124	A-MC- 142070	NE1/4	11	20S.	21E.	G. & S. R. B. M.
				NW1/4	11	20S.	21E.	G. & S. R. B. M.
T. S. # 362	1547	125	A-MC- 142071	NE1/4	11	20S.	21E.	G. & S. R. B. M.
T. S. # 363	1547	126	A-MC- 142072	NE1/4	11	20S.	21E.	G. & S. R. B. M.
				NW1/4	11	20S.	21E.	G. & S. R. B. M.
T. S. # 364	1547	127	A-MC- 142073	NE1/4	11	20S.	21E.	G. & S. R. B. M.
				SE1/4	11	20S.	21E.	G. & S. R. B. M.
T. S. # 365	1547	128	A-MC- 142074	NE1/4	11	20S.	21E.	G. & S. R. B. M.
				NW1/4	11	20S.	21E.	G. & S. R. B. M.
				SE1/4	11	20S.	21E.	G. & S. R. B. M.
				SW1/4	11	20S.	21E.	G. & S. R. B. M.
T. S. # 366	1547	129	A-MC- 142075	SE1/4	11	20S.	21E.	G. & S. R. B. M.
T. S. # 367	1547	130	A-MC- 142076	SE1/4	11	20S.	21E.	G. & S. R. B. M.
				SW1/4	11	20S.	21E.	G. & S. R. B. M.
T. S. # 368	1547	131	A-MC- 142077	SE1/4	11	20S.	21E.	G. & S. R. B. M.
T. S. # 369	1547	132	A-MC- 142078	SE1/4	11	20S.	21E.	G. & S. R. B. M.
				SW1/4	11	20S.	21E.	G. & S. R. B. M.
T. S. # 370	1547	133	A-MC- 142079	SE1/4	11	20S.	21E.	G. & S. R. B. M.
T. S. # 371	1547	134	A-MC- 142080	SE1/4	11	20S.	21E.	G. & S. R. B. M.
				SW1/4	11	20S.	21E.	G. & S. R. B. M.
T. S. # 372	1547	135	A-MC- 142081	NE1/4	14	20S.	21E.	G. & S. R. B. M.
				SE1/4	11	20S.	21E.	G. & S. R. B. M.
T. S. # 373	1547	136	A-MC- 142082	SE1/4	11	20S.	21E.	G. & S. R. B. M.
				SW1/4	11	20S.	21E.	G. & S. R. B. M.
				NE1/4	14	20S.	21E.	G. & S. R. B. M.
				NW1/4	14	20S.	21E.	G. & S. R. B. M.
T. S. # 374	1547	137	A-MC- 142083	NE1/4	14	20S.	21E.	G. & S. R. B. M.
T. S. # 375	1547	138	A-MC- 142084	NE1/4	14	20S.	21E.	G. & S. R. B. M.
				NW1/4	14	20S.	21E.	G. & S. R. B. M.
T. S. # 376	1547	139	A-MC- 142085	NE1/4	14	20S.	21E.	G. & S. R. B. M.
T. S. # 377	1547	140	A-MC- 142086	NE1/4	14	20S.	21E.	G. & S. R. B. M.
				NW1/4	14	20S.	21E.	G. & S. R. B. M.
T. S. # 378	1547	141	A-MC- 142087	NE1/4	14	20S.	21E.	G. & S. R. B. M.
T. S. # 379	1547	142	A-MC- 142088	NE1/4	14	20S.	21E.	G. & S. R. B. M.
				NW1/4	14	20S.	21E.	G. & S. R. B. M.
T. S. # 380	1547	143	A-MC- 142089	NE1/4	14	20S.	21E.	G. & S. R. B. M.
T. S. # 381	1547	144	A-MC- 142090	NE1/4	14	20S.	21E.	G. & S. R. B. M.
				NW1/4	14	20S.	21E.	G. & S. R. B. M.
T. S. # 382	1547	145	A-MC- 142091	SE1/4	14	20S.	21E.	G. & S. R. B. M.
T. S. # 383	1547	146	A-MC- 142092	SE1/4	14	20S.	21E.	G. & S. R. B. M.
				SW1/4	14	20S.	21E.	G. & S. R. B. M.
T. S. # 384	1547	147	A-MC- 142093	SE1/4	14	20S.	21E.	G. & S. R. B. M.
T. S. # 385	1547	148	A-MC- 142094	SE1/4	14	20S.	21E.	G. & S. R. B. M.
T. S. # 386	1547	149	A-MC- 142095	SE1/4	14	20S.	21E.	G. & S. R. B. M.
T. S. # 387	1547	150	A-MC- 142096	SE1/4	14	20S.	21E.	G. & S. R. B. M.
				NE1/4	23	20S.	21E.	G. & S. R. B. M.
T. S. # 388	1547	151	A-MC- 142097	NE1/4	13	20S.	21E.	G. & S. R. B. M.
T. S. # 389	1547	152	A-MC- 142098	NE1/4	13	20S.	21E.	G. & S. R. B. M.
				NW1/4	13	20S.	21E.	G. & S. R. B. M.
T. S. # 390	1547	153	A-MC- 142099	NE1/4	13	20S.	21E.	G. & S. R. B. M.
T. S. # 391	1547	154	A-MC- 142100	NE1/4	13	20S.	21E.	G. & S. R. B. M.
				NW1/4	13	20S.	21E.	G. & S. R. B. M.
T. S. # 392	1547	155	A-MC- 142101	SE1/4	13	20S.	21E.	G. & S. R. B. M.
T. S. # 393	1547	156	A-MC- 142102	SE1/4	13	20S.	21E.	G. & S. R. B. M.
				SW1/4	13	20S.	21E.	G. & S. R. B. M.
T. S. # 394	1547	157	A-MC- 142103	SE1/4	13	20S.	21E.	G. & S. R. B. M.
T. S. # 395	1547	158	A-MC- 142104	SE1/4	13	20S.	21E.	G. & S. R. B. M.
				SW1/4	13	20S.	21E.	G. & S. R. B. M.
T. S. # 396	1547	159	A-MC- 142105	SE1/4	13	20S.	21E.	G. & S. R. B. M.
T. S. # 397	1547	160	A-MC- 142106	SE1/4	13	20S.	21E.	G. & S. R. B. M.
				SW1/4	13	20S.	21E.	G. & S. R. B. M.
T. S. # 398	1547	161	A-MC- 142107	SE1/4	13	20S.	21E.	G. & S. R. B. M.
T. S. # 399	1547	162	A-MC- 142108	SE1/4	13	20S.	21E.	G. & S. R. B. M.
				SW1/4	13	20S.	21E.	G. & S. R. B. M.

RECEIVED
B.L.M. AZ STATE OFFICE
FEB 25 1987
7:45 A.M.
PHOENIX, ARIZONA

Closed
2-25-87

TOMBSTONE PROJECT - MASTER CLAIM LIST
LODE MINING CLAIMS
COCHISE COUNTY, ARIZONA
CLAIMS LOCATED SEPTEMBER, 1981 & FEBRUARY 1982

CLAIM NAME/ NUMBER	BOOK	PAGE	B. L. M. SERIAL NUMBER	LEGAL	SECTION	TOWN- SHIP	RANGE	MERIDIAN
T.S. # 400	1547	163	A-MC- 142109	SE1/4	13	20S.	21E.	G. 6S. R. B. M.
T.S. # 401	1547	164	A-MC- 142110	NE1/4	13	20S.	21E.	G. 6S. R. B. M.
				SE1/4	13	20S.	21E.	G. 6S. R. B. M.
				SW1/4	13	20S.	21E.	G. 6S. R. B. M.
				NE1/4	24	20S.	21E.	G. 6S. R. B. M.
				NW1/4	24	20S.	21E.	G. 6S. R. B. M.
T.S. # 402	1547	165	A-MC- 142111	SE1/4	14	20S.	21E.	G. 6S. R. B. M.
				SW1/4	14	20S.	21E.	G. 6S. R. B. M.
T.S. # 403	1547	166	A-MC- 142112	NW1/4	15	21S.	21E.	G. 6S. R. B. M.
T.S. # 404	1547	167	A-MC- 142113	NW1/4	15	21S.	21E.	G. 6S. R. B. M.
T.S. # 405	1547	168	A-MC- 142114	NW1/4	15	21S.	21E.	G. 6S. R. B. M.
T.S. # 406	1547	169	A-MC- 142115	NW1/4	15	21S.	21E.	G. 6S. R. B. M.
T.S. # 407	1547	170	A-MC- 142116	NW1/4	15	21S.	21E.	G. 6S. R. B. M.
				NE1/4	15	21S.	21E.	G. 6S. R. B. M.
T.S. # 408	1547	171	A-MC- 142117	NE1/4	15	21S.	21E.	G. 6S. R. B. M.
T.S. # 409	1547	172	A-MC- 142118	NE1/4	15	21S.	21E.	G. 6S. R. B. M.
T.S. # 410	1547	173	A-MC- 142119	NE1/4	15	21S.	21E.	G. 6S. R. B. M.
T.S. # 411	1547	174	A-MC- 142120	NE1/4	15	21S.	21E.	G. 6S. R. B. M.
T.S. # 412	1547	175	A-MC- 142121	NE1/4	15	21S.	21E.	G. 6S. R. B. M.
T.S. # 413	1547	176	A-MC- 142122	NE1/4	15	21S.	21E.	G. 6S. R. B. M.
T.S. # 414	1547	177	A-MC- 142123	NE1/4	15	21S.	21E.	G. 6S. R. B. M.
				SE1/4	15	21S.	21E.	G. 6S. R. B. M.
T.S. # 415	1547	178	A-MC- 142124	SE1/4	15	21S.	21E.	G. 6S. R. B. M.
T.S. # 416	1547	179	A-MC- 142125	SE1/4	15	21S.	21E.	G. 6S. R. B. M.
T.S. # 417	1547	180	A-MC- 142126	SE1/4	15	21S.	21E.	G. 6S. R. B. M.
T.S. # 418	1547	181	A-MC- 142127	SE1/4	15	21S.	21E.	G. 6S. R. B. M.
				NE1/4	22	21S.	21E.	G. 6S. R. B. M.
T.S. # 419	1547	182	A-MC- 142128	NE1/4	22	21S.	21E.	G. 6S. R. B. M.
T.S. # 420	1547	183	A-MC- 142129	NE1/4	22	21S.	21E.	G. 6S. R. B. M.
T.S. # 421	1547	184	A-MC- 142130	NE1/4	22	21S.	21E.	G. 6S. R. B. M.
T.S. # 422	1547	185	A-MC- 142131	NE1/4	22	21S.	21E.	G. 6S. R. B. M.
T.S. # 423	1547	186	A-MC- 142132	NE1/4	22	21S.	21E.	G. 6S. R. B. M.
				SE1/4	22	21S.	21E.	G. 6S. R. B. M.
T.S. # 424	1547	187	A-MC- 142133	SE1/4	22	21S.	21E.	G. 6S. R. B. M.
T.S. # 425	1547	188	A-MC- 142134	SE1/4	22	21S.	21E.	G. 6S. R. B. M.
T.S. # 426	1547	189	A-MC- 142135	SE1/4	22	21S.	21E.	G. 6S. R. B. M.
				NE1/4	27	21S.	21E.	G. 6S. R. B. M.
T.S. # 427	1547	190	A-MC- 142136	NW1/4	15	21S.	21E.	G. 6S. R. B. M.
T.S. # 428	1547	191	A-MC- 142137	NE1/4	23	20S.	21E.	G. 6S. R. B. M.
T.S. # 429	1547	192	A-MC- 142138	NE1/4	23	20S.	21E.	G. 6S. R. B. M.
T.S. # 430	1547	193	A-MC- 142139	NE1/4	23	20S.	21E.	G. 6S. R. B. M.
T.S. # 431	1547	194	A-MC- 142140	NE1/4	23	20S.	21E.	G. 6S. R. B. M.
				SE1/4	23	20S.	21E.	G. 6S. R. B. M.
T.S. # 432	1547	195	A-MC- 142141	SE1/4	23	20S.	21E.	G. 6S. R. B. M.
T.S. # 433	1547	196	A-MC- 142142	SE1/4	23	20S.	21E.	G. 6S. R. B. M.
T.S. # 434	1547	197	A-MC- 142143	SE1/4	23	20S.	21E.	G. 6S. R. B. M.
T.S. # 435	1547	198	A-MC- 142144	SE1/4	23	20S.	21E.	G. 6S. R. B. M.
T.S. # 436	1547	199	A-MC- 142145	SE1/4	23	20S.	21E.	G. 6S. R. B. M.
				SW1/4	14	20S.	21E.	G. 6S. R. B. M.
T.S. # 437	1547	200	A-MC- 142146	SE1/4	14	20S.	21E.	G. 6S. R. B. M.
				SW1/4	14	20S.	21E.	G. 6S. R. B. M.
T.S. # 438	1547	201	A-MC- 142147	SW1/4	6	20S.	21E.	G. 6S. R. B. M.
				SE1/4	6	20S.	21E.	G. 6S. R. B. M.
T.S. # 439	1547	202	A-MC- 142148	SE1/4	6	20S.	21E.	G. 6S. R. B. M.
T.S. # 440	1547	203	A-MC- 142149	SE1/4	6	20S.	21E.	G. 6S. R. B. M.
T.S. # 441	1547	204	A-MC- 142150	SE1/4	6	20S.	21E.	G. 6S. R. B. M.
T.S. # 442	1547	205	A-MC- 142151	SE1/4	6	20S.	21E.	G. 6S. R. B. M.
T.S. # 443	1547	206	A-MC- 142152	SW1/4	7	20S.	21E.	G. 6S. R. B. M.
				SE1/4	7	20S.	21E.	G. 6S. R. B. M.
T.S. # 444	1547	207	A-MC- 142153	NE1/4	7	20S.	21E.	G. 6S. R. B. M.
				NW1/4	7	20S.	21E.	G. 6S. R. B. M.
T.S. # 445	1547	208	A-MC- 142154	SE1/4	7	20S.	21E.	G. 6S. R. B. M.
T.S. # 446	1547	209	A-MC- 142155	NE1/4	7	20S.	21E.	G. 6S. R. B. M.
T.S. # 447	1547	210	A-MC- 142156	SE1/4	7	20S.	21E.	G. 6S. R. B. M.
T.S. # 448	1547	211	A-MC- 142157	NE1/4	7	20S.	21E.	G. 6S. R. B. M.
T.S. # 449	1547	212	A-MC- 142158	SE1/4	7	20S.	21E.	G. 6S. R. B. M.
T.S. # 450	1547	213	A-MC- 142159	NE1/4	7	20S.	21E.	G. 6S. R. B. M.
T.S. # 451	1547	214	A-MC- 142160	SE1/4	7	20S.	21E.	G. 6S. R. B. M.
T.S. # 452	1547	215	A-MC- 142161	NE1/4	7	20S.	21E.	G. 6S. R. B. M.
				NW1/4	8	20S.	21E.	G. 6S. R. B. M.
T.S. # 453	1547	216	A-MC- 142162	NW1/4	8	20S.	21E.	G. 6S. R. B. M.
T.S. # 454	1547	217	A-MC- 142163	NW1/4	8	20S.	21E.	G. 6S. R. B. M.
T.S. # 455	1547	218	A-MC- 142164	NW1/4	8	20S.	21E.	G. 6S. R. B. M.
T.S. # 456	1547	219	A-MC- 142165	NW1/4	8	20S.	21E.	G. 6S. R. B. M.
T.S. # 457	1547	220	A-MC- 142166	NE1/4	26	20S.	21E.	G. 6S. R. B. M.
T.S. # 458	1547	221	A-MC- 142167	NE1/4	26	20S.	21E.	G. 6S. R. B. M.
T.S. # 459	1547	222	A-MC- 142168	NW1/4	25	20S.	21E.	G. 6S. R. B. M.
				NE1/4	26	20S.	21E.	G. 6S. R. B. M.
T.S. # 460	1547	223	A-MC- 142169	NW1/4	25	20S.	21E.	G. 6S. R. B. M.
				NE1/4	26	20S.	21E.	G. 6S. R. B. M.
T.S. # 461	1547	224	A-MC- 142170	NW1/4	30	21S.	21E.	G. 6S. R. B. M.
T.S. # 462	1547	225	A-MC- 142171	NW1/4	30	21S.	21E.	G. 6S. R. B. M.
T.S. # 463	1547	226	A-MC- 142172	NW1/4	30	21S.	21E.	G. 6S. R. B. M.
T.S. # 464	1584	6	A-MC- 163296	SE1/4	13	21S.	21E.	G. 6S. R. B. M.
T.S. # 465	1584	8	A-MC- 163297	SE1/4	13	21S.	21E.	G. 6S. R. B. M.
T.S. # 466	1584	9	A-MC- 163298	SE1/4	13	21S.	21E.	G. 6S. R. B. M.
T.S. # 467	1584	10	A-MC- 163299	SE1/4	13	21S.	21E.	G. 6S. R. B. M.

RECEIVED
B.L.M. AZ STATE OFFICE

FEB 25 1987

7:45 A.M.
PHOENIX, ARIZONA

861124669

Closed
2-25-87

TRANSMISSION PROJECT - MASTER CLAIM LIST
LODE MINING CLAIMS
COCHISE COUNTY, ARIZONA
CLAIMS LOCATED SEPTEMBER, 1981 & FEBRUARY, 1982

CLAIM NAME/ NUMBER	BOOK	PAGE	B.L.M. SERIAL NUMBER	LEGAL	LEGAL DESCRIPTION			
					SECTION	TOWN- SHIP	RANGE	MERIDIAN
T.S. # 468	1584	11	A-MC- 163300	NE1/4	24	21 S.	22 E.	G. & S. R. & M.
T.S. # 469	1584	12	A-MC- 163301	NW1/4	24	21 S.	22 E.	G. & S. R. & M.
T.S. # 470	1584	13	A-MC- 163302	SE1/4	13	21 S.	22 E.	G. & S. R. & M.
T.S. # 471	1584	14	A-MC- 163303	NE1/4	24	21 S.	22 E.	G. & S. R. & M.
T.S. # 472	1584	15	A-MC- 163304	NE1/4	24	21 S.	22 E.	G. & S. R. & M.
T.S. # 473	1584	16	A-MC- 163305	NW1/4	24	21 S.	22 E.	G. & S. R. & M.
T.S. # 474	1584	17	A-MC- 163306	NE1/4	24	21 S.	22 E.	G. & S. R. & M.
T.S. # 475	1584	18	A-MC- 163307	NW1/4	24	21 S.	22 E.	G. & S. R. & M.
T.S. # 476	1584	19	A-MC- 163308	NE1/4	24	21 S.	22 E.	G. & S. R. & M.
T.S. # 477	1584	20	A-MC- 163309	NW1/4	24	21 S.	22 E.	G. & S. R. & M.
T.S. # 478	1584	21	A-MC- 163310	SE1/4	24	21 S.	22 E.	G. & S. R. & M.
T.S. # 479	1584	22	A-MC- 163311	NE1/4	24	21 S.	22 E.	G. & S. R. & M.
T.S. # 480	1584	23	A-MC- 163312	SW1/4	24	21 S.	22 E.	G. & S. R. & M.
T.S. # 481	1584	24	A-MC- 163313	SE1/4	24	21 S.	22 E.	G. & S. R. & M.
T.S. # 482	1584	25	A-MC- 163314	SE1/4	24	21 S.	22 E.	G. & S. R. & M.
T.S. # 483	1584	26	A-MC- 163315	SW1/4	24	21 S.	22 E.	G. & S. R. & M.
T.S. # 484	1584	27	A-MC- 163316	SE1/4	24	21 S.	22 E.	G. & S. R. & M.
T.S. # 485	1584	28	A-MC- 163317	SW1/4	24	21 S.	22 E.	G. & S. R. & M.
T.S. # 486	1584	29	A-MC- 163318	SE1/4	24	21 S.	22 E.	G. & S. R. & M.
T.S. # 487	1584	30	A-MC- 163319	NW1/4	25	21 S.	22 E.	G. & S. R. & M.
T.S. # 488	1584	31	A-MC- 163320	NE1/4	24	21 S.	22 E.	G. & S. R. & M.
T.S. # 489	1584	32	A-MC- 163321	NE1/4	25	21 S.	22 E.	G. & S. R. & M.
T.S. # 490	1584	33	A-MC- 163322	NW1/4	25	21 S.	22 E.	G. & S. R. & M.
T.S. # 491	1584	34	A-MC- 163323	NE1/4	25	21 S.	22 E.	G. & S. R. & M.
T.S. # 492	1584	35	A-MC- 163324	NE1/4	25	21 S.	22 E.	G. & S. R. & M.
T.S. # 493	1584	36	A-MC- 163325	NW1/4	25	21 S.	22 E.	G. & S. R. & M.
T.S. # 494	1584	37	A-MC- 163326	NE1/4	25	21 S.	22 E.	G. & S. R. & M.
T.S. # 495	1584	38	A-MC- 163327	SW1/4	25	21 S.	22 E.	G. & S. R. & M.
T.S. # 496	1584	39	A-MC- 163328	NE1/4	25	21 S.	22 E.	G. & S. R. & M.
T.S. # 497	1584	40	A-MC- 163329	SE1/4	25	21 S.	22 E.	G. & S. R. & M.
T.S. # 498	1584	41	A-MC- 163330	SW1/4	25	21 S.	22 E.	G. & S. R. & M.
T.S. # 499	1584	42	A-MC- 163331	SE1/4	25	21 S.	22 E.	G. & S. R. & M.
T.S. # 500	1584	43	A-MC- 163332	SE1/4	25	21 S.	22 E.	G. & S. R. & M.
T.S. # 501	1584	44	A-MC- 163333	SW1/4	25	21 S.	22 E.	G. & S. R. & M.
T.S. # 502	1584	45	A-MC- 163334	SE1/4	25	21 S.	22 E.	G. & S. R. & M.
T.S. # 503	1584	46	A-MC- 163335	SW1/4	25	21 S.	22 E.	G. & S. R. & M.
T.S. # 504	1584	47	A-MC- 163336	SE1/4	23	21 S.	22 E.	G. & S. R. & M.
T.S. # 505	1584	48	A-MC- 163337	SW1/4	24	21 S.	22 E.	G. & S. R. & M.
T.S. # 506	1584	49	A-MC- 163338	SE1/4	23	21 S.	22 E.	G. & S. R. & M.
T.S. # 507	1584	50	A-MC- 163339	SW1/4	24	21 S.	22 E.	G. & S. R. & M.
T.S. # 508	1584	51	A-MC- 163340	SE1/4	23	21 S.	22 E.	G. & S. R. & M.
T.S. # 509	1584	52	A-MC- 163341	SW1/4	24	21 S.	22 E.	G. & S. R. & M.
T.S. # 510	1584	53	A-MC- 163342	SE1/4	23	21 S.	22 E.	G. & S. R. & M.
T.S. # 511	1584	54	A-MC- 163343	SW1/4	24	21 S.	22 E.	G. & S. R. & M.
T.S. # 512	1584	55	A-MC- 163344	SE1/4	23	21 S.	22 E.	G. & S. R. & M.
T.S. # 513	1584	56	A-MC- 163345	NW1/4	25	21 S.	22 E.	G. & S. R. & M.
T.S. # 514	1584	57	A-MC- 163346	NE1/4	25	21 S.	22 E.	G. & S. R. & M.
T.S. # 515	1584	58	A-MC- 163347	NW1/4	25	21 S.	22 E.	G. & S. R. & M.
T.S. # 516	1584	59	A-MC- 163348	NW1/4	25	21 S.	22 E.	G. & S. R. & M.
				NE1/4	26	21 S.	22 E.	G. & S. R. & M.

RECEIVED
B.L.M. AZ STATE OFFICE

FEB 25 1987

7:45 A.M.
PHOENIX, ARIZONA

Closed
2-25-87

T.S. CLAIM GROUP - MASTER CLAIM LIST
LODE MINING CLAIMS
COCHISE COUNTY, ARIZONA
LOCATED, SEPTEMBER, 1981 & FEBRUARY, 1982

CLAIM NAME/ NUMBER	BOOK	PAGE	B.L.M. SERIAL NUMBER	LEGAL	LEGAL DESCRIPTION			
					SECTION	TOWN- SHIP	RANGE	MERIDIAN
T.S.# 517	1584	60	A-MC- 163349	NW1/4	25	21 S.	22 E.	G. & S. R. B. M.
T.S.# 518	1584	61	A-MC- 163350	NW1/4	25	21 S.	22 E.	G. & S. R. B. M.
				NE1/4	26	21 S.	22 E.	G. & S. R. B. M.
T.S.# 519	1584	62	A-MC- 163351	NW1/4	25	21 S.	22 E.	G. & S. R. B. M.
T.S.# 520	1584	63	A-MC- 163352	NW1/4	25	21 S.	22 E.	G. & S. R. B. M.
				SW1/4	25	21 S.	22 E.	G. & S. R. B. M.
				SE1/4	26	21 S.	22 E.	G. & S. R. B. M.
				NE1/4	26	21 S.	22 E.	G. & S. R. B. M.
T.S.# 521	1584	64	A-MC- 163353	NW1/4	25	21 S.	22 E.	G. & S. R. B. M.
				SW1/4	25	21 S.	22 E.	G. & S. R. B. M.
T.S.# 522	1584	65	A-MC- 163354	SW1/4	25	21 S.	22 E.	G. & S. R. B. M.
				SE1/4	26	21 S.	22 E.	G. & S. R. B. M.
T.S.# 523	1584	66	A-MC- 163355	SW1/4	25	21 S.	22 E.	G. & S. R. B. M.
T.S.# 524	1584	67	A-MC- 163356	SE1/4	26	21 S.	22 E.	G. & S. R. B. M.
				SW1/4	25	21 S.	22 E.	G. & S. R. B. M.
T.S.# 525	1584	68	A-MC- 163357	SW1/4	25	21 S.	22 E.	G. & S. R. B. M.
T.S.# 526	1584	69	A-MC- 163358	SW1/4	25	21 S.	22 E.	G. & S. R. B. M.
				SE1/4	26	21 S.	22 E.	G. & S. R. B. M.
T.S.# 527	1584	70	A-MC- 163359	SW1/4	25	21 S.	22 E.	G. & S. R. B. M.
T.S.# 528	1584	71	A-MC- 163360	SW1/4	25	21 S.	22 E.	G. & S. R. B. M.
				SE1/4	26	21 S.	22 E.	G. & S. R. B. M.
T.S.# 529	1584	72	A-MC- 163361	SW1/4	25	21 S.	22 E.	G. & S. R. B. M.

RECEIVED
B.L.M. AZ STATE OFFICE
FEB 25 1987
7:45 A.M.
PHOENIX, ARIZONA

James A. Briscoe & Associates, Inc.

Exploration Consultants:

Base and Precious Metals/Geologic and Land Studies/Regional and Detail Projects

James A. Briscoe
Registered Professional Geologist

Thomas E. Waldrip, Jr.
Geologist/Landman

MEMO

TO: Arizona State Office, Bureau of Land Management
FROM: James A. Briscoe & Associates, Inc.
DATE: October 21, 1986

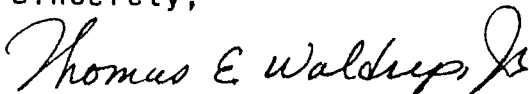
RE: T.S. Lode Claim Group, Tombstone Mining District, Cochise
County, Arizona

Dear B.L.M. Official:

Please be notified that the following lode mining claims, T.S. #1 through #124, #180 through #529, and #63-A have been abandoned by James A. Briscoe & Associates, Inc., with offices at 5701 E. Glenn St., #120, Tucson, Arizona 85712. Necessary changes to your records should be made to reflect this abandonment. For reference purposes, refer to Attachment 1 to get appropriate corresponding B.L.M. Serial Numbers of claims enumerated. As will be noted, only a portion of the entire T.S. lode claim group is being abandoned. If there is a problem in this regard with the claim group, please contact Tom Waldrip at (602) 326-7237.

Thank you.

Sincerely,



Thomas E. Waldrip, Jr.

TEW/ms

RECEIVED
B.L.M. AZ STATE OFFICE

FEB 25 1987

141709
163296

James A. Briscoe & Associates, Inc.

Exploration Consultants:

Base and Precious Metals/Geologic and Land Studies/Regional and Detail Projects

James A. Briscoe
Registered Professional Geologist

Thomas E. Waldrip, Jr.
Geologist/Landman

Ame 141709 - 142172
163296 - 163361

MEMO

TO: Arizona State Office, Bureau of Land Management
FROM: James A. Briscoe & Associates, Inc.
DATE: November 5, 1985

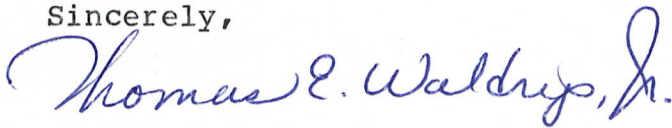
RE: T.S. Lode Claim Group, Tombstone Mining District, Cochise
County, Arizona

Sirs,

Please be notified that the ownership of the T.S. 1 through 529 and 63-A lode claims have been transferred from Tombstone Development Company to James A. Briscoe & Associates, Inc., with offices at 5701 E. Glenn St., #120, Tucson, Arizona 85712. Necessary changes to your records should be made to reflect the new ownership and address. For reference purposes, refer to Attachment 1 of the 1985 Annual Assessment document to get appropriate corresponding B.L.M. Serial Numbers of claims enumerated. Also, B.L.M. "Annual Assessment Reminder Sheets" were not received this year for this group. If there is a problem in this regard with the claim group, please contact Tom Waldrip at (602) 326-7237.

Thank you.

Sincerely,



Thomas E. Waldrip, Jr.

TEW/ms

on computer 12/2/85 cog

RECEIVED
B.L.M. AZ STATE OFFICE

NOV 29 1985

07:45 A.M.
PHOENIX, ARIZONA

NOTICE!!

These documents have been scanned!

Do not place un-scanned documents beneath this notice!

Do not remove this notice from this file!

GPO Jacket No. 560-102
Print Order 61540
Rise Business Services, LLC
Job=AZ15 8/14/2019



Box Number= AZ15217



Claim Begin-End: AMC141709-AMC142172

4 Annual Filings



AZ15217-3

AMC141709-AMC144884



411030
411039
141709

August 29, 2018

United States Department of the Interior
Bureau of Land Management
Arizona State Office
One North Central Avenue
Phoenix, Arizona 85004-2203

RECEIVED
BLM AZ STATE OFFICE
2018 AUG 31 A 11: 11
PHOENIX, ARIZONA

349854


Re: Filing- 2019 Certificate of Payment for Rental & Maintenance Fees

Dear BLM Official,

Please find the enclosed the Certificate of Payment for Rental and Maintenance Fees covering fifty seven (57) HM and nine (9) TS unpatented lode mining claims located in Cochise County, AZ. We understand the 2018-2019 maintenance fee is \$155 per claim, this making a total of ten thousand two hundred thirty dollars (\$10,230). A company check in this amount is attached.

Thank you for your time and attention to our request.

Very truly yours,


James A. Briscoe
CEO
Liberty Star Uranium & Metals Corp.
520-907-9492
JBriscoe@LibertyStarUranium.com

ENTERED
SEP 07 2018
BY: RAM

CORRECTED
→ 4256048
4255312



MAINTENANCE FEE PAYMENT

Claimant Name: Liberty Star Uranium & Metals Corp.

Address: 5610 E. Sutler Lane

City: Tucson State: AZ Zip: 85712

Telephone: (520) 907-9492

E-mail address: jbriscoe@libertystaruranium.com

Signature: 

Check here if this is a change of address.

RECEIVED
 BLM AZ STATE OFFICE
 2010 AUG 31 A 11: 11
 PHOENIX, ARIZONA
 BLM
 Date
 Stamp

LINE NO.	AMC NUMBER	CLAIM/SITE NAME	COUNTY RECORDER DATA (If available)	TWP	RNG	SEC
1		Please See Attached				
2						
3						
4						
5						
6						
7						
8						
9						
10						

List additional claims on Form MCF114.

Bureau of Land Management
Arizona State Office
www.blm.gov/az/

No. of Claims*: _____ x \$155 = _____
 Check No: _____ Init. _____
 Receipt No.: _____
For BLM Use Only

* \$155 per lode mining claim, mill site, or tunnel site; and \$155 for each 20 acres or portion thereof for each placer mining claim.

Form: MCF112
 Revised July 2014

This form is available from the **Arizona Geological Survey** and may be reproduced.

Date and Time Run:
8/29/2018 1:32:10 PM

DEPARTMENT OF THE INTERIOR
BUREAU OF LAND MANAGEMENT
Mining Claims

CUSTOMER INFORMATION

Admin State: AZ
Geo State: AZ
Claimant: LIBERTY STAR URANIUM & METALS
Address: 5610 E SUTLER LN
City: TUCSON State: AZ Zip: 85712-5237
Customer ID: 2264607
Number of ACTIVE Cases: 66

Required MF: \$10,230.00

Serial Number	Lead Serial Number	Claim Name	Required MF	Case Type	Disposition
AMC411030	AMC411030	TS 168			
AMC411031	AMC411030	TS 169	\$155.00	LODE	ACTIVE
AMC411032	AMC411030	TS 170	\$155.00	LODE	ACTIVE
AMC411033	AMC411030	TS 171	\$155.00	LODE	ACTIVE
AMC411034	AMC411030	TS 172	\$155.00	LODE	ACTIVE
AMC411035	AMC411030	TS 173	\$155.00	LODE	ACTIVE
AMC411036	AMC411030	TS 174	\$155.00	LODE	ACTIVE
AMC411037	AMC411030	TS 175	\$155.00	LODE	ACTIVE
AMC411038	AMC411030	TS 176	\$155.00	LODE	ACTIVE
AMC411039	AMC411039	HM 87	\$155.00	LODE	ACTIVE
AMC411040	AMC411039	HM 88	\$155.00	LODE	ACTIVE
AMC411041	AMC411039	HM 89	\$155.00	LODE	ACTIVE
AMC411042	AMC411039	HM 90	\$155.00	LODE	ACTIVE
AMC411043	AMC411039	HM 91	\$155.00	LODE	ACTIVE
AMC411044	AMC411039	HM 92	\$155.00	LODE	ACTIVE
AMC411045	AMC411039	HM 93	\$155.00	LODE	ACTIVE
AMC411046	AMC411039	HM 94	\$155.00	LODE	ACTIVE
AMC411047	AMC411039	HM 95	\$155.00	LODE	ACTIVE
AMC411048	AMC411039	HM 96	\$155.00	LODE	ACTIVE
AMC411049	AMC411039	HM 97	\$155.00	LODE	ACTIVE
AMC411050	AMC411039	HM 98	\$155.00	LODE	ACTIVE
AMC411051	AMC411039	HM 99	\$155.00	LODE	ACTIVE
AMC411052	AMC411039	HM 100	\$155.00	LODE	ACTIVE
AMC411053	AMC411039	HM 101	\$155.00	LODE	ACTIVE
AMC411054	AMC411039	HM 102	\$155.00	LODE	ACTIVE

NO WARRANTY IS MADE BY BLM
FOR USE OF THE DATA FOR
PURPOSES NOT INTENDED BY BLM

RECEIVED
BLM AZ STATE OFFICE
2018 AUG 31 A 11: 11
PHOENIX, ARIZONA

Date and Time Run:
8/29/2018 1:32:10 PM

DEPARTMENT OF THE INTERIOR
BUREAU OF LAND MANAGEMENT
Mining Claims

Serial Number	Lead Serial Number	Claim Name	Required MF	Case Type	Disposition
AMC411055	AMC411039	HM 103	\$155.00	LODE	ACTIVE
AMC411056	AMC411039	HM 104	\$155.00	LODE	ACTIVE
AMC411057	AMC411039	HM 105	\$155.00	LODE	ACTIVE
AMC411058	AMC411039	HM 106	\$155.00	LODE	ACTIVE
AMC411059	AMC411039	HM 107	\$155.00	LODE	ACTIVE
AMC411060	AMC411039	HM 108	\$155.00	LODE	ACTIVE
AMC411061	AMC411039	HM 109	\$155.00	LODE	ACTIVE
AMC411062	AMC411039	HM 110	\$155.00	LODE	ACTIVE
AMC411063	AMC411039	HM 111	\$155.00	LODE	ACTIVE
AMC411064	AMC411039	HM 112	\$155.00	LODE	ACTIVE
AMC411065	AMC411039	HM 113	\$155.00	LODE	ACTIVE
AMC411066	AMC411039	HM 114	\$155.00	LODE	ACTIVE
AMC411067	AMC411039	HM 115	\$155.00	LODE	ACTIVE
AMC411068	AMC411039	HM 116	\$155.00	LODE	ACTIVE
AMC411069	AMC411039	HM 117	\$155.00	LODE	ACTIVE
AMC411070	AMC411039	HM 118	\$155.00	LODE	ACTIVE
AMC411071	AMC411039	HM 119	\$155.00	LODE	ACTIVE
AMC411072	AMC411039	HM 120	\$155.00	LODE	ACTIVE
AMC411073	AMC411039	HM 121	\$155.00	LODE	ACTIVE
AMC411074	AMC411039	HM 122	\$155.00	LODE	ACTIVE
AMC411075	AMC411039	HM 123	\$155.00	LODE	ACTIVE
AMC411076	AMC411039	HM 124	\$155.00	LODE	ACTIVE
AMC411077	AMC411039	HM 125	\$155.00	LODE	ACTIVE
AMC411078	AMC411039	HM 126	\$155.00	LODE	ACTIVE
AMC411079	AMC411039	HM 127	\$155.00	LODE	ACTIVE
AMC411080	AMC411039	HM 128	\$155.00	LODE	ACTIVE
AMC411081	AMC411039	HM 129	\$155.00	LODE	ACTIVE
AMC411082	AMC411039	HM 130	\$155.00	LODE	ACTIVE
AMC411083	AMC411039	HM 131	\$155.00	LODE	ACTIVE
AMC411084	AMC411039	HM 132	\$155.00	LODE	ACTIVE
AMC411085	AMC411039	HM 133	\$155.00	LODE	ACTIVE
AMC411086	AMC411039	HM 134	\$155.00	LODE	ACTIVE
AMC411087	AMC411039	HM 135	\$155.00	LODE	ACTIVE
AMC411088	AMC411039	HM 136	\$155.00	LODE	ACTIVE
AMC411089	AMC411039	HM 137	\$155.00	LODE	ACTIVE
AMC411090	AMC411039	HM 138	\$155.00	LODE	ACTIVE
AMC411091	AMC411039	HM 139	\$155.00	LODE	ACTIVE

NO WARRANTY IS MADE BY BLM
FOR USE OF THE DATA FOR
PURPOSES NOT INTENDED BY BLM

Date and Time Run:
8/29/2018 1:32:10 PM

DEPARTMENT OF THE INTERIOR
BUREAU OF LAND MANAGEMENT
Mining Claims

Page 3 of 3

Serial Number	Lead Serial Number	Claim Name	Required MF	Case Type	Disposition
AMC411092	AMC411039	HM 140	\$155.00	LODE	ACTIVE
AMC411093	AMC411039	HM 141	\$155.00	LODE	ACTIVE
AMC411094	AMC411039	HM 142	\$155.00	LODE	ACTIVE
AMC411095	AMC411039	HM 143	\$155.00	LODE	ACTIVE

RECEIVED
BLM AZ STATE OFFICE
2018 AUG 31 A 11:11
PHOENIX, ARIZONA

NO WARRANTY IS MADE BY BLM
FOR USE OF THE DATA FOR
PURPOSES NOT INTENDED BY BLM

JABA (US) Inc.

5610 E. Sutler lane
Tucson, AZ 85712
(520) 907-9492

U.S. Department of the Interior
Bureau of Land Management
Arizona State Office
One North Central Avenue
Phoenix, Arizona 85004-4427

RECEIVED
BLM AZ STATE OFFICE
2018 AUG 31 A 11:11
PHOENIX, ARIZONA


RE: 2019 Payment for Maintenance Fee towards TS Claim Group

Dear BLM Official,

Please find enclosed the Certificate of Payment for Rental and Maintenance Fees covering (29) TS unpatented lode mining claims located in Cochise County, AZ. We understand the 2018-2019 rental fee is (\$155) per claim site, this making a total of four thousand four hundred ninety five dollars (\$4,495). A company check in this amount is attached.


Thank you for your time and attention to our request.

Yours Very Truly,



James A. Briscoe, President JABA (US) Inc.

MAINTENANCE FEE PAYMENT

Claimant Name: JABA US INC
 Address: 5610 E. Sutler Lane
 City: Tucson State: AZ Zip: 85712
 Telephone: (520) 907-9492
 E-mail address: jbriscoe@libertystaruranium.com
 Signature: 

RECEIVED
 BLM AZ STATE OFFICE
 2010 AUG 31 A 11: 11
 PHOENIX, ARIZONA
 BLM
 Date
 Stamp

Check here if this is a change of address.

LINE NO.	AMC NUMBER	CLAIM/SITE NAME	COUNTY RECORDER DATA (If available)	TWP	RNG	SEC
1		Please See Attached				
2						
3						
4						
5						
6						
7						
8						
9						
10						

List additional claims on Form MCF114.

Bureau of Land Management
Arizona State Office
www.blm.gov/az/

No. of Claims*: _____ x \$155 = _____
 Check No: _____ Init. _____
 Receipt No.: _____
For BLM Use Only

* \$155 per lode mining claim, mill site, or tunnel site; and \$155 for each 20 acres or portion thereof for each placer mining claim.

Form: MCF112
 Revised July 2014

Date and Time Run:
8/29/2018 1:38:34 PM

DEPARTMENT OF THE INTERIOR
BUREAU OF LAND MANAGEMENT
Mining Claims

Page 1 of 2

CUSTOMER INFORMATION

Admin State: AZ
Geo State: AZ
Claimant: JABA US INC
Address: 5610 E SUTLER LN
City: TUCSON State: AZ Zip: 85712-5237
Customer ID: 35766
Number of ACTIVE Cases: 29

Required MF: \$4,495.00

Serial Number	Lead Serial Number	Claim Name	Required MF	Case Type	Disposition
AMC141838	AMC141709	TS #129	\$155.00	LODE	ACTIVE
AMC141839	AMC141709	TS #130	\$155.00	LODE	ACTIVE
AMC141840	AMC141709	TS #131	\$155.00	LODE	ACTIVE
AMC141841	AMC141709	TS #132	\$155.00	LODE	ACTIVE
AMC141842	AMC141709	TS #133	\$155.00	LODE	ACTIVE
AMC141843	AMC141709	TS #134	\$155.00	LODE	ACTIVE
AMC141844	AMC141709	TS #135	\$155.00	LODE	ACTIVE
AMC141845	AMC141709	TS #136	\$155.00	LODE	ACTIVE
AMC141846	AMC141709	TS #137	\$155.00	LODE	ACTIVE
AMC141847	AMC141709	TS #138	\$155.00	LODE	ACTIVE
AMC141848	AMC141709	TS #139	\$155.00	LODE	ACTIVE
AMC141849	AMC141709	TS #140	\$155.00	LODE	ACTIVE
AMC141850	AMC141709	TS #141	\$155.00	LODE	ACTIVE
AMC141851	AMC141709	TS #142	\$155.00	LODE	ACTIVE
AMC141852	AMC141709	TS #143	\$155.00	LODE	ACTIVE
AMC141853	AMC141709	TS #144	\$155.00	LODE	ACTIVE
AMC141854	AMC141709	TS #145	\$155.00	LODE	ACTIVE
AMC141855	AMC141709	TS #146	\$155.00	LODE	ACTIVE
AMC141856	AMC141709	TS #147	\$155.00	LODE	ACTIVE
AMC141857	AMC141709	TS #148	\$155.00	LODE	ACTIVE
AMC141858	AMC141709	TS #149	\$155.00	LODE	ACTIVE
AMC141859	AMC141709	TS #150	\$155.00	LODE	ACTIVE
AMC141860	AMC141709	TS #151	\$155.00	LODE	ACTIVE
AMC141861	AMC141709	TS #152	\$155.00	LODE	ACTIVE
AMC141872	AMC141709	TS #163	\$155.00	LODE	ACTIVE

NO WARRANTY IS MADE BY BLM
FOR USE OF THE DATA FOR
PURPOSES NOT INTENDED BY BLM

RECEIVED
BLM AZ STATE OFFICE
2018 AUG 31 A 11:12
PHOENIX, ARIZONA

Date and Time Run:
9/29/2018 1:38:34 PM

Page 2 of 2

DEPARTMENT OF THE INTERIOR
BUREAU OF LAND MANAGEMENT
Mining Claims

Serial Number	Lead Serial Number	Claim Name	Required MF	Case Type	Disposition
AMC141873	AMC141709	TS #164	\$155.00	LODE	ACTIVE
AMC141874	AMC141709	TS #165	\$155.00	LODE	ACTIVE
AMC141875	AMC141709	TS #166	\$155.00	LODE	ACTIVE
AMC141876	AMC141709	TS #167	\$155.00	LODE	ACTIVE

NO WARRANTY IS MADE BY BLM
FOR USE OF THE DATA FOR
PURPOSES NOT INTENDED BY BLM

JABA (US) Inc.

5610 E. Sutler lane
Tucson, AZ 85712
(520) 907-9492

U.S. Department of the Interior
Bureau of Land Management
Arizona State Office
One North Central Avenue
Phoenix, Arizona 85004-4427

RECEIVED
BLM AZ STATE OFFICE
2018 AUG 31 A 11: 12
PHOENIX, ARIZONA

RE: 2019 Payment for Maintenance Fee towards ESB Claim Group

Dear BLM Official,

Please find enclosed the Certificate of Payment for Rental and Maintenance Fees covering (1) ESB unpatented lode mining claim located in Pima County, AZ. We understand the 2018-2019 rental fee is (\$155) per claim site, this making a total of one hundred fifty five dollars (\$155.00). A company check in this amount is attached.


Thank you for your time and attention to our request.

Yours Very Truly,



James A. Briscoe, President JABA (US) Inc.

MAINTENANCE FEE PAYMENT

Claimant Name: JABA US INC
 Address: 5610 E. Sutler Lane
 City: Tucson State: AZ Zip: 85712
 Telephone: (520) 907-9492
 E-mail address: jbriscoe@libertystaruranium.com
 Signature: 

Check here if this is a change of address.

RECEIVED
 BLM AZ STATE OFFICE
 2010 AUG 31 A 11:12
 PHOENIX, ARIZONA
 BLM
 Date
 Stamp

LINE NO.	AMC NUMBER	CLAIM/SITE NAME	COUNTY RECORDER DATA (If available)	TWP	RNG	SEC
1		Please See Attached				
2						
3						
4						
5						
6						
7						
8						
9						
10						

List additional claims on Form MCF114.

Bureau of Land Management
Arizona State Office
www.blm.gov/az/

No. of Claims*: _____ x \$155 = _____
 Check No: _____ Init. _____
 Receipt No.: _____
For BLM Use Only

* \$155 per lode mining claim, mill site, or tunnel site; and \$155 for each 20 acres or portion thereof for each placer mining claim.

Form: MCF112
 Revised July 2014

Date and Time Run:
8/29/2018 1:42:41 PM

DEPARTMENT OF THE INTERIOR
BUREAU OF LAND MANAGEMENT
Mining Claims

CUSTOMER INFORMATION

Admin State: AZ
 Geo State: AZ
 Claimant: JABA US INC
 Address: 5610 E SUTLER LN
 City: TUCSON State: AZ Zip: 85712-5237
 Customer ID: 35766
 Number of ACTIVE Cases: 26

Required MF: ~~\$4,030.00~~ \$155.00 for AMC349861 (ESB #186)

Serial Number	Lead Serial Number	Claim Name	Required MF	Case Type	Disposition
AMC349855	AMC349854	ESB #180	\$155.00	LODE	ACTIVE
AMC349856	AMC349854	ESB #181	\$155.00	LODE	ACTIVE
AMC349857	AMC349854	ESB #182	\$155.00	LODE	ACTIVE
AMC349858	AMC349854	ESB #183	\$155.00	LODE	ACTIVE
AMC349859	AMC349854	ESB #184	\$155.00	LODE	ACTIVE
AMC349860	AMC349854	ESB #185	\$155.00	LODE	ACTIVE
AMC349861	AMC349854	ESB #186	\$155.00	LODE	ACTIVE
AMC349862	AMC349854	ESB #187	\$155.00	LODE	ACTIVE
AMC349863	AMC349854	ESB #188	\$155.00	LODE	ACTIVE
AMC349864	AMC349854	ESB #189	\$155.00	LODE	ACTIVE
AMC349865	AMC349854	ESB #190	\$155.00	LODE	ACTIVE
AMC349866	AMC349854	ESB #191	\$155.00	LODE	ACTIVE
AMC349867	AMC349854	ESB #192	\$155.00	LODE	ACTIVE
AMC349868	AMC349854	ESB #193	\$155.00	LODE	ACTIVE
AMC349869	AMC349854	ESB #194	\$155.00	LODE	ACTIVE
AMC349870	AMC349854	ESB #195	\$155.00	LODE	ACTIVE
AMC349871	AMC349854	ESB #196	\$155.00	LODE	ACTIVE
AMC349872	AMC349854	ESB #197	\$155.00	LODE	ACTIVE
AMC349873	AMC349854	ESB #198	\$155.00	LODE	ACTIVE
AMC349874	AMC349854	ESB #199	\$155.00	LODE	ACTIVE
AMC349875	AMC349854	ESB #200	\$155.00	LODE	ACTIVE
AMC349876	AMC349854	ESB #201	\$155.00	LODE	ACTIVE
AMC349877	AMC349854	ESB #202	\$155.00	LODE	ACTIVE
AMC349878	AMC349854	ESB #203	\$155.00	LODE	ACTIVE
AMC349879	AMC349854	ESB #204	\$155.00	LODE	ACTIVE
AMC349880	AMC349854	ESB #205	\$155.00	LODE	ACTIVE
AMC349881	AMC349854	ESB #206	\$155.00	LODE	ACTIVE
AMC349882	AMC349854	ESB #207	\$155.00	LODE	ACTIVE
AMC349883	AMC349854	ESB #208	\$155.00	LODE	ACTIVE
AMC349884	AMC349854	ESB #209	\$155.00	LODE	ACTIVE
AMC349885	AMC349854	ESB #210	\$155.00	LODE	ACTIVE
AMC349886	AMC349854	ESB #211	\$155.00	LODE	ACTIVE

NO WARRANTY IS MADE BY BLM
FOR USE OF THE DATA FOR
PURPOSES NOT INTENDED BY BLM

RECEIVED
BLM AZ STATE OFFICE
2018 AUG 31 A 11:12
PHOENIX, ARIZONA

Date and Time Run:
8/29/2018 1:42:41 PM

Page 2 of 2

DEPARTMENT OF THE INTERIOR
BUREAU OF LAND MANAGEMENT
Mining Claims

Serial Number	Lead Serial Number	Claim Name	Required MF	Case Type	Disposition
AMC349888	AMC349854	ESB #301	\$156.00	LODE	ACTIVE

NO WARRANTY IS MADE BY BLM
FOR USE OF THE DATA FOR
PURPOSES NOT INTENDED BY BLM

Align top of FedEx Express® shipping label here.

Align bottom of peel and stick airbill here.



RECEIVED
BLM AZ STATE OFFICE
2018 AUG 31 A 11:10
PHOENIX, ARIZONA



peel up here

<https://www.fedex.com/shipping.html#en/print/#name.html>

ORIGIN ID: TUSA (520) 907-9492
JAMES A BRISCOE
LIBERTY STAR URANILM & METALS CORP.
9510 E SUTLER LANE
TUCSON AZ 85712
UNITED STATES US

SHIP DATE: 29AUG18
ACTWT: 0.50 LB
CAD: 1042191677/NET4040

BILL SENDER

TO BUREAU OF LAND MANAGEMENT

1 N CENTRAL AVE
STE 800
PHOENIX AZ 85004

(602) 417-9528 REF: JABALBSR MAINTENANCE FEE PYMT
PO DEPT



TRK# 7730 9750 1453
0201

SH ZSYA



FRI - 31 AUG 10:30A
MORNING 2DAY

ASR
85004
AZ-US PHX

Handwritten initials

this label

Place a copy of the shipping documentation inside the package.

FedEx Express



FedEx[®] Express

Shipping, Meet Sustain.

Now, getting it there on time there sustainably, because Target Neutral to use carbon envelope shipment. Of course from 100% recycled content.

It's part of EarthSmart[®] — For a more sustainable world.

Go to earthsmart.fedex.com

FedEx
TRK# 7730 9750 1453
10201

SH ZSYA



#1790381 08/29 55211/3309/DC65

FRI - 31 AUG 10:30A
MORNING 2DAY[®] ^{ent}
ASR
85004
AZ-US PHX

ts Only

with the container and
ns and conditions and
pplicable FedEx
urrent FedEx Service

ress services,
to fedex.com,
on.

Insert shipping
document here.



RT 277
ST 1.3
1 10:30 1453
D 08.31

United States Department of the Interior
Bureau of Land Management
 DIV OF LANDS, MINRLS & ENERGY
 ONE N CENTRAL AVE
 PHOENIX, AZ 85004 -4427
 Phone: 602-417-9200

Receipt

No: 4255312

Transaction #: 4370849	
Date of Transaction: 09/04/2018	
CUSTOMER:	
LIBERTY STAR URANIUM & METALS CORP 5610 E SUTLER LN TUCSON, AZ 85712-5237 US	

LINE #	QTY	DESCRIPTION	REMARKS	UNIT PRICE	TOTAL
1	1.00	LOCATABLE MINERALS / MINING CLAIMS- NOT NEW-UNADJUD, ONE AUTH NO. ONLY / MINING CLAIM MONEY RECEIVED CASES: AMC411030/\$14880.00	MAINT 2019/96	- n/a -	14880.00
TOTAL:					\$14,880.00

PAYMENT INFORMATION					
1	AMOUNT:	10230.00	POSTMARKED:	N/A	
	TYPE:	CHECK	RECEIVED:	08/31/2018	
	CHECK NO:	2191			
	NAME:	LIBERTY STAR URANIUM & METALS CORP 5610 E SUTLER LN TUCSON AZ 85712-5237 US			
2	AMOUNT:	4495.00	POSTMARKED:	N/A	
	TYPE:	CHECK	RECEIVED:	08/31/2018	
	CHECK NO:	2192			
	NAME:	LIBERTY STAR URANIUM & METALS CORP 5610 E SUTLER LN TUCSON AZ 85712-5237 US			
3	AMOUNT:	155.00	POSTMARKED:	N/A	
	TYPE:	CHECK	RECEIVED:	08/31/2019	
	CHECK NO:	2193			
	NAME:	LIBERTY STAR URANIUM & METALS CORP 5610 E SUTLER LN TUCSON AZ 85712-5237 US			

REMARKS
<i>copied exactly as is - full</i>

This receipt was generated by the automated BLM Collections and Billing System and is a paper representation of a portion of the official electronic record contained therein.

United States Department of the Interior
Bureau of Land Management
 DIV OF LANDS, MINRLS & ENERGY
 ONE N CENTRAL AVE
 PHOENIX, AZ 85004 -4427
 Phone: 602-417-9200

Receipt

No: 4256048

Transaction #: 4371592	
Date of Transaction: 09/05/2018	
CUSTOMER:	
LIBERTY STAR URANIUM & METALS CORP 5610 E SUTLER LN TUCSON, AZ 85712-5237 US	

LINE #	QTY	DESCRIPTION	REMARKS	UNIT PRICE	TOTAL
1	1.00	LOCATABLE MINERALS / MINING CLAIMS- NOT NEW-UNADJUD, ONE AUTH NO. ONLY / MINING CLAIM MONEY RECEIVED CASES: AMC411030/\$14880.00	MAINT 2019/96	- n/a -	14880.00
TOTAL:					\$14,880.00

PAYMENT INFORMATION			
1	AMOUNT:	10230.00	POSTMARKED: N/A
	TYPE:	CHECK	RECEIVED: 08/31/2018
	CHECK NO:	2191	
	NAME:	LIBERTY STAR URANIUM & METALS CORP BOX 32909 TUCSON AZ 85751 US	
2	AMOUNT:	4495.00	POSTMARKED: N/A
	TYPE:	CHECK	RECEIVED: 08/31/2018
	CHECK NO:	2192	
	NAME:	LIBERTY STAR URANIUM & METALS CORP BOX 32909 TUCSON AZ 85751 US	
3	AMOUNT:	155.00	POSTMARKED: N/A
	TYPE:	CHECK	RECEIVED: 08/31/2018
	CHECK NO:	2193	
	NAME:	LIBERTY STAR URANIUM & METALS CORP BOX 32909 TUCSON AZ 85751 US	

REMARKS

This receipt was generated by the automated BLM Collections and Billing System and is a paper representation of a portion of the official electronic record contained therein.

411030

United States Department of the Interior
Bureau of Land Management
 DIV OF LANDS, MINRLS & ENERGY
 ONE N CENTRAL AVE
 PHOENIX, AZ 85004 -4427
 Phone: 602-417-9200

Receipt

No: 4256048

Transaction #: 4371592		<i>corrected receipt</i>
Date of Transaction: 09/05/2018		
CUSTOMER:		
LIBERTY STAR URANIUM & METALS CORP 5610 E SUTLER LN TUCSON, AZ 85712-5237 US		

LINE #	QTY	DESCRIPTION	REMARKS	UNIT PRICE	TOTAL
1	1.00	LOCATABLE MINERALS / MINING CLAIMS- NOT NEW-UNADJUD, ONE AUTH NO. ONLY / MINING CLAIM MONEY RECEIVED CASES: AMC411030/\$14880.00	MAINT 2019/96	- n/a -	14880.00
TOTAL:					\$14,880.00

PAYMENT INFORMATION			
1	AMOUNT:	10230.00	POSTMARKED: N/A
	TYPE:	CHECK	RECEIVED: 08/31/2018
	CHECK NO:	2191	
	NAME:	LIBERTY STAR URANIUM & METALS CORP BOX 32909 TUCSON AZ 85751 US	
2	AMOUNT:	4495.00	POSTMARKED: N/A
	TYPE:	CHECK	RECEIVED: 08/31/2018
	CHECK NO:	2192	
	NAME:	LIBERTY STAR URANIUM & METALS CORP BOX 32909 TUCSON AZ 85751 US	
3	AMOUNT:	155.00	POSTMARKED: N/A
	TYPE:	CHECK	RECEIVED: 08/31/2018
	CHECK NO:	2193	
	NAME:	LIBERTY STAR URANIUM & METALS CORP BOX 32909 TUCSON AZ 85751 US	

REMARKS

This receipt was generated by the automated BLM Collections and Billing System and is a paper representation of a portion of the official electronic record contained therein.

daily.cbs.MC.20180904_09042104.outAZ
DEPARTMENT OF INTERIOR BUREAU OF LAND MANAGEMENT
CBS COLLECTIONS IMPORT
daily.cbs.MC.20180904_09042104.out AZ
REJECTED TRANSACTIONS
Sep 4 21:06

TRANS TYPE	SERIAL NUMBER	ACTION DT	CODE	REMARKS	PEND	RECEIPT NO	CBS ID	ADDITIONAL INFORMATION
ADD	AMC411030	08312019	392	\$155.00;1		4255312	2616248	TRANS ID: 4370849 CASE TYPE: 384101 CBS OFFC: LLAZ920000 CBS LOGIN: TCOLADON

FUTURE DATES NOT ALLOWED FOR MINING CLAIMS CASES

TINA -
LOOKS LIKE
A TYPO ON
THE CBS
TRANSACTION.
Rade

**United States Department of the Interior
Bureau of Land Management**
DIV OF LANDS, MINRLS & ENERGY
ONE N CENTRAL AVE
PHOENIX, AZ 85004 -4427
Phone: 602-417-9200

Receipt

No: 4255312

Transaction #: 4370849	
Date of Transaction: 09/04/2018	
CUSTOMER:	
LIBERTY STAR URANIUM & METALS CORP 5610 E SUTLER LN TUCSON, AZ 85712-5237 US	

LINE #	QTY	DESCRIPTION	REMARKS	UNIT PRICE	TOTAL
1	1.00	LOCATABLE MINERALS / MINING CLAIMS- NOT NEW-UNADJUD, ONE AUTH NO. ONLY / MINING CLAIM MONEY RECEIVED CASES: AMC411030/\$14880.00	MAINT 2019/96	- n/a -	14880.00
TOTAL:					\$14,880.00

PAYMENT INFORMATION			
1	AMOUNT:	10230.00	POSTMARKED: N/A
	TYPE:	CHECK	RECEIVED: 08/31/2018
	CHECK NO:	2191	
	NAME:	LIBERTY STAR URANIUM & METALS CORP 5610 E SUTLER LN TUCSON AZ 85712-5237 US	
2	AMOUNT:	4495.00	POSTMARKED: N/A
	TYPE:	CHECK	RECEIVED: 08/31/2018
	CHECK NO:	2192	
	NAME:	LIBERTY STAR URANIUM & METALS CORP 5610 E SUTLER LN TUCSON AZ 85712-5237 US	
3	AMOUNT:	155.00	POSTMARKED: N/A
	TYPE:	CHECK	RECEIVED: 08/31/2019
	CHECK NO:	2193	
	NAME:	LIBERTY STAR URANIUM & METALS CORP 5610 E SUTLER LN TUCSON AZ 85712-5237 US	

141709

MAINTENANCE FEE PAYMENT

Claimant Name: JABA US INC

Address: 5610 E. Sutler Lane

City: Tucson State: AZ Zip: 85712

Telephone: (520) 907-9492

E-mail address: jbriscoe@libertystaruranium.com

Signature: [Handwritten Signature]

Check here if this is a change of address.

RECEIVED
BLM AZ STATE OFFICE
2017 JUN -1 P 2:52
PHOENIX, ARIZONA

BLM
Date
Stamp

LINE NO.	AMC NUMBER	CLAIM/SITE NAME	COUNTY RECORDER DATA (If available)	TWP	RNG	SEC
1		Please See Attached				
2						
3						
4						
5						
6						
7						
8						
9						
10						

List additional claims on Form MCF114.

Bureau of Land Management
Arizona State Office
www.blm.gov/az/

No. of Claims*: 29 x \$155 = 4,495
 Check No: 2158 Init. JMC
 Receipt No.: 3852740
For BLM Use Only

* \$155 per lode mining claim, mill site, or tunnel site; and \$155 for each 20 acres or portion thereof for each placer mining claim.

Form: MCF112
Revised July 2014

This form is available from the **Arizona Geological Survey** and may be reproduced.


ENTERED
JUN 05 2017
 BY: RAM

May 29, 2017

JABA (US) Inc.

5610 E. Sutler lane
Tucson, AZ 85712
(520) 907-9492

U.S. Department of the Interior
Bureau of Land Management
Arizona State Office
One North Central Avenue
Phoenix, Arizona 85004-4427



RE: 2017-2018 Payment for Maintenance Fee towards TS Claim Group located in Cochise County, AZ

Dear BLM Official,

Please find enclosed the Certificate of Payment for Rental and Maintenance Fees covering (29) TS unpatented lode mining claims located in Cochise County, AZ. We understand the 2017-2018 rental fee is (\$155) per claim site, this making a total of four thousand four hundred ninety five dollars (\$4,495). A company check in this amount is attached.

Thank you for your time and attention to our request.

Yours Very Truly,

James A. Briscoe, President JABA (US) Inc.

RECEIVED
BLM - PHOENIX
2017 JUN - 1 P 2:53
PHOENIX, ARIZONA

DEPARTMENT OF THE INTERIOR
BUREAU OF LAND MANAGEMENT
MINING CLAIMS

Customer Information - WITH Serial No. and Claim Name

ACTIVE CLAIMS

Admin State: AZ
Geo State: AZ

JABA US INC
5610 E SUTLER LN
TUCSON, AZ 85712-5237

CUSTOMER ID: 35766

<u>Serial No.</u>	<u>Claim Name/Number</u>	<u>Lead Serial No.</u>	<u>Disposition</u>
AMC141838	TS #129	AMC141709	ACTIVE
AMC141839	TS #130	AMC141709	ACTIVE
AMC141840	TS #131	AMC141709	ACTIVE
AMC141841	TS #132	AMC141709	ACTIVE
AMC141842	TS #133	AMC141709	ACTIVE
AMC141843	TS #134	AMC141709	ACTIVE
AMC141844	TS #135	AMC141709	ACTIVE
AMC141845	TS #136	AMC141709	ACTIVE
AMC141846	TS #137	AMC141709	ACTIVE
AMC141847	TS #138	AMC141709	ACTIVE
AMC141848	TS #139	AMC141709	ACTIVE
AMC141849	TS #140	AMC141709	ACTIVE
AMC141850	TS #141	AMC141709	ACTIVE
AMC141851	TS #142	AMC141709	ACTIVE
AMC141852	TS #143	AMC141709	ACTIVE
AMC141853	TS #144	AMC141709	ACTIVE
AMC141854	TS #145	AMC141709	ACTIVE
AMC141855	TS #146	AMC141709	ACTIVE
AMC141856	TS #147	AMC141709	ACTIVE
AMC141857	TS #148	AMC141709	ACTIVE
AMC141858	TS #149	AMC141709	ACTIVE
AMC141859	TS #150	AMC141709	ACTIVE
AMC141860	TS #151	AMC141709	ACTIVE
AMC141861	TS #152	AMC141709	ACTIVE
AMC141872	TS #163	AMC141709	ACTIVE
AMC141873	TS #164	AMC141709	ACTIVE
AMC141874	TS #165	AMC141709	ACTIVE
AMC141875	TS #166	AMC141709	ACTIVE
AMC141876	TS #167	AMC141709	ACTIVE

Number of ACTIVE cases: 29

RECEIVED
2017 JUN -1 P 2:52
PHOENIX, ARIZONA

PHOENIX, ARIZONA
Filed with BLM, but not
with the State Dept.
JUN 22 2017

NO WARRANTY IS MADE BY BLM
FOR USE OF THE DATA FOR
PURPOSES NOT INTENDED BY BLM

Insert shipping document here.

Extremely Urgent

<https://www.fedex.com/shipping/html/en/PrintFrame.html>

ORIGIN ID:TUSA (520) 275-1805
JAY CRAWFORD
LIBERTY STAR URANIUM & METALS
5610 E. SUTLER LANE
TUCSON, AZ 85712
UNITED STATES US

SHIP DATE: 30MAY17
ACTWGT: 0.50 LB
CAD: 104219167/NET3850
BILL SENDER

TO BUREAU OF LAND MANAGEMENT


1 N CENTRAL AVE

PHOENIX AZ 85004

(602) 417-9200
NW
PO

REF: JABA WALNUT CRK FED MAINT FEES
DEPT

5461187345301




THU - 01 JUN 4:30P

** 2DAY **

TRK# 7792 4859 5441
0201

SH ZSYA

85004
AZ-US PHX



Express



Print to assist



RT 278
ST 6.3
16-1

earthsmart
FedEx carbon-neutral
envelope shipping

Align top of FedEx Express shipping label here.

FedEx
TRK# 7792 4859 5441
0201

THU - 01 JUN 4:30P
** 2DAY **

SH ZSYA

85004
AZ-US PHX



*2276267 05/30 546J1/8734/53C1



RECEIVED
TIM... OFFICE
2017 JUN -1 P 2:51
PHOENIX, ARIZONA

United States Department of the Interior
Bureau of Land Management
 DIV OF LANDS, MINRLS & ENERGY
 ONE N CENTRAL AVE
 PHOENIX, AZ 85004 -4427
 Phone: 602-417-9200

Receipt

No: 3852740

Transaction #: 3961368	
Date of Transaction: 06/02/2017	
CUSTOMER:	
	JABA US INC 5610 E SUTLER LN TUCSON, AZ 85712-5237 US

LINE #	QTY	DESCRIPTION	REMARKS	UNIT PRICE	TOTAL
1	1.00	LOCATABLE MINERALS / MINING CLAIMS- NOT NEW-UNADJUD, ONE AUTH NO. ONLY / MINING CLAIM MONEY RECEIVED CASES: AMC141838/\$4495.00	MAINT 2018/29	- n/a -	4495.00
TOTAL:					\$4,495.00

PAYMENT INFORMATION					
1	AMOUNT:	4495.00	POSTMARKED:	05/30/2017	
	TYPE:	CHECK	RECEIVED:	06/01/2017	
	CHECK NO:	2158			
	NAME:	LIBERTY STAR URANIUM & METALS CORP BOX 32909 TUCSON AZ 85751 US			

REMARKS

This receipt was generated by the automated BLM Collections and Billing System and is a paper representation of a portion of the official electronic record contained therein.

JABA (US) Inc.

5610 E. Sutler lane
Tucson, AZ 85712
(520) 907-9492

141709
RECEIVED
BLM AZ STATE OFFICE
2016 JUL 22 A 9:50
PHOENIX, ARIZONA

U.S. Department of the Interior
Bureau of Land Management
Arizona State Office
One North Central Avenue
Phoenix, Arizona 85004-4427


RE: 2017 Payment for Maintenance Fee towards TS Claim Group

Dear BLM Official,

Please find enclosed the Certificate of Payment for Rental and Maintenance Fees covering (29) TS unpatented lode mining claims located in Cochise County, AZ. We understand the 2016-2017 rental fee is (\$155) per claim site, this making a total of four thousand four hundred ninety five dollars (\$4,495). A company check in this amount is attached.

Thank you for your time and attention to our request.

Yours Very Truly,



James A. Briscoe, President JABA (US) Inc.

UNITED STATES
DEPARTMENT OF THE INTERIOR
BUREAU OF LAND MANAGEMENT
**MAINTENANCE FEE PAYMENT FORM FOR
LODE CLAIMS, MILL SITES, AND TUNNEL SITES**

Remitter Name: JABA (US) INC.
Mailing Address: 5610 E. Sutler Lane
City, State, Zip: Tucson, AZ 85712

Check here if this is a change of address.

FOR COUNTY RECORDER'S USE

No. of claims/sites 29
\$155 ~~x \$140~~ per claim/site
Total due BLM \$ 4,495

- The maintenance fee may be paid by cash, check, money order, Bureau of Land Management (BLM) Declining Deposit Account, or credit card (VISA, American Express, Discover, or MasterCard). Payments must be remitted to the BLM State Office where your claim or site is recorded and received on or before September 1. If the payment is mailed, the envelope must be postmarked by a bona fide delivery service on or before September 1 and received at the proper BLM State Office within 15 calendar days after the due date. Payments may also be made by telephone using a credit card. A complete listing of BLM State Offices with their addresses and phone numbers can be found at <http://www.blm.gov>.
- The maintenance fee for the following claim(s)/site(s) applies to the assessment year 2016-2017

CLAIM/SITE NAME	BLM SERIAL NO.
Please See Attached	

RECEIVED
 BLM STATE OFFICE
 2016 JUL 22 A 9:50
 PHOENIX, ARIZONA

Use a separate sheet for additional claim/site names, serial numbers, and claimant names and addresses.

(Continued on page 2)

RECEIPT # 3613163

DEPARTMENT OF THE INTERIOR
BUREAU OF LAND MANAGEMENT
MINING CLAIMS

Customer Information - WITH Serial No. and Claim Name

ACTIVE CLAIMS

Admin State: AZ

Geo State: AZ

JABA US INC

5610 E SUTLER LN
TUCSON, AZ 85712-5237

CUSTOMER ID: 35766

<u>Serial No.</u>	<u>Claim Name/Number</u>	<u>Lead Serial No.</u>	<u>Disposition</u>
AMC141838	TS #129	AMC141709	ACTIVE
AMC141839	TS #130	AMC141709	ACTIVE
AMC141840	TS #131	AMC141709	ACTIVE
AMC141841	TS #132	AMC141709	ACTIVE
AMC141842	TS #133	AMC141709	ACTIVE
AMC141843	TS #134	AMC141709	ACTIVE
AMC141844	TS #135	AMC141709	ACTIVE
AMC141845	TS #136	AMC141709	ACTIVE
AMC141846	TS #137	AMC141709	ACTIVE
AMC141847	TS #138	AMC141709	ACTIVE
AMC141848	TS #139	AMC141709	ACTIVE
AMC141849	TS #140	AMC141709	ACTIVE
AMC141850	TS #141	AMC141709	ACTIVE
AMC141851	TS #142	AMC141709	ACTIVE
AMC141852	TS #143	AMC141709	ACTIVE
AMC141853	TS #144	AMC141709	ACTIVE
AMC141854	TS #145	AMC141709	ACTIVE
AMC141855	TS #146	AMC141709	ACTIVE
AMC141856	TS #147	AMC141709	ACTIVE
AMC141857	TS #148	AMC141709	ACTIVE
AMC141858	TS #149	AMC141709	ACTIVE
AMC141859	TS #150	AMC141709	ACTIVE
AMC141860	TS #151	AMC141709	ACTIVE
AMC141861	TS #152	AMC141709	ACTIVE
AMC141872	TS #163	AMC141709	ACTIVE
AMC141873	TS #164	AMC141709	ACTIVE
AMC141874	TS #165	AMC141709	ACTIVE
AMC141875	TS #166	AMC141709	ACTIVE
AMC141876	TS #167	AMC141709	ACTIVE

Number of ACTIVE cases: 29

RECEIVED
BLM AZ STATE OFFICE
2016 JUL 22 A 9:50
PHOENIX, ARIZONA

NO WARRANTY IS MADE BY BLM
FOR USE OF THE DATA FOR
PURPOSES NOT INTENDED BY BLM

United States Department of the Interior
Bureau of Land Management
 DIV OF LANDS, MINRLS & ENERGY
 ONE N CENTRAL AVE
 PHOENIX, AZ 85004 -4427
 Phone: 602-417-9200

Receipt

No: 3613163

Transaction #: 3716700	
Date of Transaction: 07/25/2016	
CUSTOMER:	
JABA (US) INC 5610 E SUTLER LN TUCSON,AZ 85712-5237 US	

LINE #	QTY	DESCRIPTION	REMARKS	UNIT PRICE	TOTAL
1	1.00	LOCATABLE MINERALS / MINING CLAIMS- NOT NEW-UNADJUD,ONE AUTH NO. ONLY / MINING CLAIM MONEY RECEIVED CASES: AMC141838/\$4495.00	MAINT FEE 2017 - 29	- n/a -	4495.00
TOTAL:					\$4,495.00

PAYMENT INFORMATION					
1	AMOUNT:	4495.00	POSTMARKED:	07/21/2016	
	TYPE:	CHECK	RECEIVED:	07/22/2016	
	CHECK NO:	2124			
	NAME:	LIBERTY STAR URANIUM & METALS CORP PO BOX 32909 TUCSON AZ 85751 US			

REMARKS

This receipt was generated by the automated BLM Collections and Billing System and is a paper representation of a portion of the official electronic record contained therein.

INTERED
 JUL 26 2016
 BY: 

FedEx®

ress

Page 1 of 1

ORIGIN ID: TUSA (520) 721-1375
MARY PERRY
5610 SUTLER LANE
TUCSON, AZ 85712
UNITED STATES US

SHIP DATE: 21 JUL 16
ACTWGT: 0.50 LB
CAD: 101030846/NET3790
BILL SENDER

TO **BUSINESS & SUPPORT SVCS. DIVISION**
US DEPT OF THE INTERIOR, BLM
1 N CENTRAL AVE STE 800

PHOENIX AZ 85004

(602) 417-9200
INV.
PO.

REF. MAINTENANCE FEES LBSR&ABA

DEPT:



644116080146B



FRI - 22 JUL 3:00P

TRK# 7768 1634 5888
0201

STANDARD OVERNIGHT

ASR

XH ZSYA

85004

AZ-US PHX



Extremely Urgent

Do not ship liquids, blood, or clinical specimens in this packaging.

◀ Insert shipping document here.



FedEx carbon-neutral
envelope shipping

RECEIVED
BLM AZ STATE OFFICE
2016 JUL 22 A 9:51
PHOENIX, ARIZONA

Envelope

141709

JABA (US) Inc.

5610 E. Sutler lane
Tucson, AZ 85712
(520) 907-9492

U.S. Department of the Interior
Bureau of Land Management
Arizona State Office
One North Central Avenue
Phoenix, Arizona 85004-4427


RE: 2016 Payment for Maintenance Fee towards TS Claim Group

Dear BLM Official,

Please find enclosed the Certificate of Payment for Rental and Maintenance Fees covering (29) TS unpatented lode mining claims located in Cochise County, AZ. We understand the 2015-2016 rental fee is (\$155) per claim site, this making a total of four thousand four hundred ninety five dollars (\$4,495). A company check in this amount is attached.

Thank you for your time and attention to our request.

Yours Very Truly,



James A. Briscoe, President JABA (US) Inc.

ENTERED
AUG 31 2015
BY: RE

BLM
2015 AUG 27 A P 06

UNITED STATES
DEPARTMENT OF THE INTERIOR
BUREAU OF LAND MANAGEMENT
**MAINTENANCE FEE PAYMENT FORM FOR
LODE CLAIMS, MILL SITES, AND TUNNEL SITES**

Remitter Name: JABA (US) INC
Mailing Address: 5610 E. Sutler Lane
City, State, Zip: Tucson, AZ 85712

Check here if this is a change of address.

FOR COUNTY RECORDER'S USE

No. of claims/sites 29
x \$155 per claim/site
Total due BLM \$ 4495

1. The maintenance fee may be paid by cash, check, money order, Bureau of Land Management (BLM) Declining Deposit Account, or credit card (VISA, American Express, Discover, or MasterCard). Payments must be remitted to the BLM State Office where your claim or site is recorded and received on or before September 1. If the payment is mailed, the envelope must be postmarked by a bona fide delivery service on or before September 1 and received at the proper BLM State Office within 15 calendar days after the due date. Payments may also be made by telephone using a credit card. A complete listing of BLM State Offices with their addresses and phone numbers can be found at <http://www.blm.gov>.
2. The maintenance fee for the following claim(s)/site(s) applies to the assessment year 2016.

CLAIM/SITE NAME	BLM SERIAL NO.
Please See Attached	

Use a separate sheet for additional claim/site names, serial numbers, and claimant names and addresses.

(Continued on page 2)

RECEIPT # 3379970

DEPARTMENT OF THE INTERIOR
BUREAU OF LAND MANAGEMENT
MINING CLAIMS
Customer Information - WITH Serial No. and Claim Name

ACTIVE CLAIMS

Run Date: 07/27/2015 12:41

Page 1 of 1

Admin State: AZ
Geo State: AZ

JABA US INC
5610 E SUTLER LN
TUCSON, AZ 85712-5237

CUSTOMER ID: 35766

<u>Serial No.</u>	<u>Claim Name/Number</u>	<u>Lead Serial No.</u>	<u>Disposition</u>
AMC141838	TS #129	AMC141709	ACTIVE
AMC141839	TS #130	AMC141709	ACTIVE
AMC141840	TS #131	AMC141709	ACTIVE
AMC141841	TS #132	AMC141709	ACTIVE
AMC141842	TS #133	AMC141709	ACTIVE
AMC141843	TS #134	AMC141709	ACTIVE
AMC141844	TS #135	AMC141709	ACTIVE
AMC141845	TS #136	AMC141709	ACTIVE
AMC141846	TS #137	AMC141709	ACTIVE
AMC141847	TS #138	AMC141709	ACTIVE
AMC141848	TS #139	AMC141709	ACTIVE
AMC141849	TS #140	AMC141709	ACTIVE
AMC141850	TS #141	AMC141709	ACTIVE
AMC141851	TS #142	AMC141709	ACTIVE
AMC141852	TS #143	AMC141709	ACTIVE
AMC141853	TS #144	AMC141709	ACTIVE
AMC141854	TS #145	AMC141709	ACTIVE
AMC141855	TS #146	AMC141709	ACTIVE
AMC141856	TS #147	AMC141709	ACTIVE
AMC141857	TS #148	AMC141709	ACTIVE
AMC141858	TS #149	AMC141709	ACTIVE
AMC141859	TS #150	AMC141709	ACTIVE
AMC141860	TS #151	AMC141709	ACTIVE
<u>AMC141861</u>	TS #152	AMC141709	ACTIVE
AMC141872	TS #163	AMC141709	ACTIVE
AMC141873	TS #164	AMC141709	ACTIVE
AMC141874	TS #165	AMC141709	ACTIVE
AMC141875	TS #166	AMC141709	ACTIVE
AMC141876	TS #167	AMC141709	ACTIVE

Number of ACTIVE cases: 29

RECEIVED
BLM AZ STATE OFFICE
2015 AUG 27 A 10:06
PHOENIX, ARIZONA

NO WARRANTY IS MADE BY BLM
FOR USE OF THE DATA FOR
PURPOSES NOT INTENDED BY BLM

United States Department of the Interior
Bureau of Land Management
 LANDS/RECREATION & PLANNING
 ONE N CENTRAL AVE
 PHOENIX, AZ 85004 -2203
 Phone: 602-417-9200

Receipt

No: 3379970

Transaction #: 3478238	
Date of Transaction: 08/28/2015	
CUSTOMER:	
JABA (US) INC 5610 E SUTLER LN TUCSON, AZ 85712-5237 US	

LINE #	QTY	DESCRIPTION	REMARKS	UNIT PRICE	TOTAL
1	1.00	LOCATABLE MINERALS / MINING CLAIMS-NOT NEW-UNADJUD, ONE AUTH NO. ONLY / MINING CLAIM MONEY RECEIVED CASES: AMC141838/\$4495.00	MAINT FEE PYMNT - 29 2016	- n/a -	4495.00
TOTAL:					\$4,495.00

PAYMENT INFORMATION			
1	AMOUNT:	4495.00	POSTMARKED: 08/26/2015
	TYPE:	CHECK	RECEIVED: 08/27/2015
	CHECK NO:	2092	
	NAME:	LIBERTY STAR URANIUM & METALS CORP PO BOX 32909 TUCSON AZ 85712-5237 US	

REMARKS

This receipt was generated by the automated BLM Collections and Billing System and is a paper representation of a portion of the official electronic record contained therein.

349854

UNITED STATES
DEPARTMENT OF THE INTERIOR
BUREAU OF LAND MANAGEMENT
MAINTENANCE FEE PAYMENT FORM FOR
LODE CLAIMS, MILL SITES, AND TUNNEL SITES

~~99709~~

141709

Remitter Name: JABA (US) INC

Mailing Address: 5610 E. Sutler Lane

City, State, Zip: Tucson, AZ 85712

Check here if this is a change of address.

4099

FOR COUNTY RECORDER'S USE

No. of claims/sites 26

Remaining sum of \$15 ~~x \$140~~ per claim/site

Total due BLM \$ 390

- The maintenance fee may be paid by cash, check, money order, Bureau of Land Management (BLM) Declining Deposit Account, or credit card (VISA, American Express, Discover, or MasterCard). Payments must be remitted to the BLM State Office where your claim or site is recorded and received on or before September 1. If the payment is mailed, the envelope must be postmarked by a bona fide delivery service on or before September 1 and received at the proper BLM State Office within 15 calendar days after the due date. Payments may also be made by telephone using a credit card. A complete listing of BLM State Offices with their addresses and phone numbers can be found at <http://www.blm.gov>.
- The maintenance fee for the following claim(s)/site(s) applies to the assessment year 2015.

CLAIM/SITE NAME	BLM SERIAL NO.
Please See Attached	

RECEIVED
2014 AUG 19 A 10:51
PHOENIX, ARIZONA

Use a separate sheet for additional claim/site names, serial numbers, and claimant names and addresses.

ENTERED
AUG 21 2014
BY: RAM

RECEIPT # 3106649

DEPARTMENT OF THE INTERIOR
BUREAU OF LAND MANAGEMENT
MINING CLAIMS

Customer Information - WITH Serial No. and Claim Name

ACTIVE CLAIMS

Run Date: 06/09/2014 11:36 AM

Page 1 of 1

Admin State: AZ

Geo State: AZ

JABA US INC

2766 N COUNTRY CLUB RD
TUCSON, AZ 85716-2204

CUSTOMER ID: 35766

<u>Serial No.</u>	<u>Claim Name/Number</u>	<u>Lead Serial No.</u>	<u>Disposition</u>
AMC349855	ESB #180	AMC349854	ACTIVE
AMC349856	ESB #181	AMC349854	ACTIVE
AMC349857	ESB #182	AMC349854	ACTIVE
AMC349858	ESB #183	AMC349854	ACTIVE
AMC349859	ESB #184	AMC349854	ACTIVE
AMC349860	ESB #185	AMC349854	ACTIVE
AMC349861	ESB #186	AMC349854	ACTIVE
AMC349862	ESB #187	AMC349854	ACTIVE
AMC349863	ESB #188	AMC349854	ACTIVE
AMC349864	ESB #189	AMC349854	ACTIVE
AMC349865	ESB #190	AMC349854	ACTIVE
AMC349866	ESB #191	AMC349854	ACTIVE
AMC349868	ESB #193	AMC349854	ACTIVE
AMC349870	ESB #195	AMC349854	ACTIVE
AMC349874	ESB #238	AMC349854	ACTIVE
AMC349875	ESB #240	AMC349854	ACTIVE
AMC349877	ESB #242	AMC349854	ACTIVE
AMC349878	ESB #243	AMC349854	ACTIVE
AMC349879	ESB #244	AMC349854	ACTIVE
AMC349880	ESB #245	AMC349854	ACTIVE
AMC349882	ESB #247	AMC349854	ACTIVE
AMC349883	ESB #248	AMC349854	ACTIVE
AMC349884	ESB #249	AMC349854	ACTIVE
AMC349885	ESB #250	AMC349854	ACTIVE
AMC349886	ESB #251	AMC349854	ACTIVE
AMC349888	ESB #301	AMC349854	ACTIVE

Number of ACTIVE cases: 26

RECEIVED
BLM AZ STATE OFFICE
2014 AUG 19 A 10:52
PHOENIX, ARIZONA

NO WARRANTY IS MADE BY BLM
FOR USE OF THE DATA FOR
PURPOSES NOT INTENDED BY BLM

JABA (US) Inc.

5610 E. Sutler lane
Tucson, AZ 85712
(520) 907-9492

U.S. Department of the Interior
Bureau of Land Management
Arizona State Office
One North Central Avenue
Phoenix, Arizona 85004-4427


RE: 2015 Payment for Maintenance Fee towards ESB Claim Group

Dear BLM Official,

On June 10, 2014 we submitted payment for maintenance fees for (26) ESB unpatented lode mining claims for (\$140) each for a total of (\$3,640). We now understand the 2015 rental fee is (\$155) per claim site, this making a total of three hundred ninety dollars (\$390) to still be applied to these claims. Please apply (\$15) to each of our claims listed on this attachment. A company check in the amount of (\$390) is attached.

Thank you for your time and attention to our request.

Yours Very Truly,



James A. Briscoe, President JABA (US) Inc.

RECEIVED
BLM AZ STATE OFFICE
2014 AUG 19 A 10:51
PHOENIX, ARIZONA

UNITED STATES

DEPARTMENT OF THE INTERIOR
BUREAU OF LAND MANAGEMENT
**MAINTENANCE FEE PAYMENT FORM FOR
LODE CLAIMS, MILL SITES, AND TUNNEL SITES**

Remitter Name: JABA (US) INC

Mailing Address: 5610 E. Sutler Lane

City, State, Zip: Tucson, AZ 85712

Check here if this is a change of address.

FOR COUNTY RECORDER'S USE

No. of claims/sites 29

Remaining sum of \$15 ~~x \$140~~ per claim/site

Total due BLM \$ 435

- The maintenance fee may be paid by cash, check, money order, Bureau of Land Management (BLM) Declining Deposit Account, or credit card (VISA, American Express, Discover, or MasterCard). Payments must be remitted to the BLM State Office where your claim or site is recorded and received on or before September 1. If the payment is mailed, the envelope must be postmarked by a bona fide delivery service on or before September 1 and received at the proper BLM State Office within 15 calendar days after the due date. Payments may also be made by telephone using a credit card. A complete listing of BLM State Offices with their addresses and phone numbers can be found at <http://www.blm.gov>.
- The maintenance fee for the following claim(s)/site(s) applies to the assessment year 2015.

CLAIM/SITE NAME	BLM SERIAL NO.
Please See Attached	

RECEIVED
 COUNTY RECORDER'S OFFICE
 PHOENIX, ARIZONA
 2014 AUG 19 A 10:52

Use a separate sheet for additional claim/site names, serial numbers, and claimant names and addresses.

DEPARTMENT OF THE INTERIOR

BUREAU OF LAND MANAGEMENT

MINING CLAIMS

Customer Information - WITH Serial No. and Claim Name

ACTIVE CLAIMS

Run Date: 06/09/2014 11:34 AM

Page 1 of 1

Admin State: AZ

Geo State: AZ

JABA US INC

2766 N COUNTRY CLUB RD

TUCSON, AZ 85716-2204

CUSTOMER ID: 35766

<u>Serial No.</u>	<u>Claim Name/Number</u>	<u>Lead Serial No.</u>	<u>Disposition</u>
AMC141834	TS #123	AMC141709	ACTIVE
AMC141835	TS #126	AMC141709	ACTIVE
AMC141836	TS #127	AMC141709	ACTIVE
AMC141837	TS #128	AMC141709	ACTIVE
AMC141838	TS #129	AMC141709	ACTIVE
AMC141839	TS #130	AMC141709	ACTIVE
AMC141840	TS #131	AMC141709	ACTIVE
AMC141841	TS #132	AMC141709	ACTIVE
AMC141842	TS #133	AMC141709	ACTIVE
AMC141843	TS #134	AMC141709	ACTIVE
AMC141844	TS #135	AMC141709	ACTIVE
AMC141845	TS #136	AMC141709	ACTIVE
AMC141846	TS #137	AMC141709	ACTIVE
AMC141847	TS #138	AMC141709	ACTIVE
AMC141848	TS #139	AMC141709	ACTIVE
AMC141849	TS #140	AMC141709	ACTIVE
AMC141850	TS #141	AMC141709	ACTIVE
AMC141851	TS #142	AMC141709	ACTIVE
AMC141852	TS #143	AMC141709	ACTIVE
AMC141853	TS #144	AMC141709	ACTIVE
AMC141854	TS #145	AMC141709	ACTIVE
AMC141855	TS #146	AMC141709	ACTIVE
AMC141856	TS #147	AMC141709	ACTIVE
AMC141857	TS #148	AMC141709	ACTIVE
AMC141858	TS #149	AMC141709	ACTIVE
AMC141859	TS #150	AMC141709	ACTIVE
AMC141860	TS #151	AMC141709	ACTIVE
AMC141861	TS #152	AMC141709	ACTIVE
AMC141872	TS #163	AMC141709	ACTIVE
AMC141873	TS #164	AMC141709	ACTIVE
AMC141874	TS #165	AMC141709	ACTIVE
AMC141875	TS #166	AMC141709	ACTIVE
AMC141876	TS #167	AMC141709	ACTIVE

PHOENIX, ARIZONA

RECEIVED
BLM AZ STATE OFFICE

Number of ACTIVE cases: 33

NO WARRANTY IS MADE BY BLM
FOR USE OF THE DATA FOR
PURPOSES NOT INTENDED BY BLM

JABA (US) Inc.

5610 E. Sutler lane
Tucson, AZ 85712
(520) 907-9492

U.S. Department of the Interior
Bureau of Land Management
Arizona State Office
One North Central Avenue
Phoenix, Arizona 85004-4427

RE: 2015 Payment for Maintenance Fee towards TS Claim Group

Dear BLM Official,

On June 10, 2014 we submitted payment for maintenance fees for (29) TS unpatented lode mining claims for (\$140) each, for a total of (\$4,060). We now understand the 2015 rental fee is (\$155) per claim site, this making a total of four hundred thirty five dollars (\$435) to still be applied to these claims. Please apply (\$15) to each of our claims listed on this attachment. A company check in the amount of (\$435) is attached.

Thank you for your time and attention to our request.

Yours Very Truly,



James A. Briscoe, President JABA (US) Inc.

PHOENIX, ARIZONA

2014 AUG 19 A 10:52

RECEIVED
BLM AZ STATE OFFICE

FedEx®

press

From: (520) 561-7033 Origin ID: TUSA
Patricia Madaris
LIBERTY STAR URANIUM & METALS
5610 E. Suter Lane

TUCSON, AZ 85712


FedEx
Express



J142014061903uv

SHIP TO: (602) 417-9562
Attn: Accounts
Bureau of Land Management
1 N CENTRAL AVE
STE 800
PHOENIX, AZ 85004

BILL SENDER



Ship Date: 18AUG14
Act/Wgt: 1.0 LB
CAD: 101030946/NET3550

Delivery Address Bar Code



Ref # Increase for BLM land fees
Invoice #
PO #
Dept #

FedEx
TRK# 7708 5197 5836
0201

98 ZSYA



1879228 08/17 52201/ECFB/BAC9

TUE - 19 AUG 10:30A
PRIORITY OVERNIGHT
ASR
85004
AZ-US PHX

RT 276 2 D
ST 2 5836 nt
08.19

Page 1 of 1

▼ Insert shipping document here.

FedEx Express

earthsmart

FedEx carbon-neutral
envelope shipping

**TRY FEDEX
ONE RATE**

Flat rate shipping that
delivers more.

fedex.com/tryonerate

FedEx
TRK# 7708 5197 5836
0201

TUE - 19 AUG 10:30A
PRIORITY OVERNIGHT
ASR
85004
AZ-US PHX

98 ZSYA



61879228 08/17 52261/ECF2/8AC9

RECEIVED
ELM STATE OFFICE
2011 AUG 19 A 10:52
PHOENIX, ARIZONA



United States Department of the Interior
Bureau of Land Management
 LANDS/RECREATION & PLANNING
 ONE N CENTRAL AVE
 PHOENIX, AZ 85004 -2203
 Phone: 602-417-9200

ENTERED
 AUG 21 2014
 BY: *RAM*
 No:

Receipt

3106649

Transaction #: 3198293	
Date of Transaction: 08/20/2014	
CUSTOMER:	
JABA (US) INC 5610 E SUTLER LN TUCSON, AZ 85712-5237 US	

LINE #	QTY	DESCRIPTION	REMARKS	UNIT PRICE	TOTAL
1	1.00	LOCATABLE MINERALS / MINING CLAIMS-NOT NEW-UNADJUD, ONE AUTH NO. ONLY / MINING CLAIM MONEY RECEIVED CASES: AMC141839/\$825.00	ADDITIONAL MAINT FEES	- n/a -	825.00
TOTAL:					\$825.00

PAYMENT INFORMATION					
1	AMOUNT:	390.00	POSTMARKED:	08/18/2014	
	TYPE:	CHECK	RECEIVED:	08/19/2014	
	CHECK NO:	2038			
	NAME:	LIBERTY STAR URANIUM METALS CORP BOX 32909 TUCSON AZ 85751 US			
2	AMOUNT:	435.00	POSTMARKED:	08/18/2014	
	TYPE:	CHECK	RECEIVED:	08/19/2014	
	CHECK NO:	2039			
	NAME:	LIBERTY STAR URANIUM METALS CORP BOX 32909 TUCSON AZ 85751 US			

REMARKS

This receipt was generated by the automated BLM Collections and Billing System and is a paper representation of a portion of the official electronic record contained therein.

141709

UNITED STATES
DEPARTMENT OF THE INTERIOR
BUREAU OF LAND MANAGEMENT
**MAINTENANCE FEE PAYMENT FORM FOR
LODE CLAIMS, MILL SITES, AND TUNNEL SITES**

Remitter Name: JABA (US) INC

Mailing Address: 5610 E. Sutler Lane

City, State, Zip: Tucson, AZ 85712

Check here if this is a change of address.

FOR COUNTY RECORDER'S USE

No. of claims/sites 29
x \$140 per claim/site
Total due BLM \$ 4,060

- The maintenance fee may be paid by cash, check, money order, Bureau of Land Management (BLM) Declining Deposit Account, or credit card (VISA, American Express, Discover, or MasterCard). Payments must be remitted to the BLM State Office where your claim or site is recorded and received on or before September 1. If the payment is mailed, the envelope must be postmarked by a bona fide delivery service on or before September 1 and received at the proper BLM State Office within 15 calendar days after the due date. Payments may also be made by telephone using a credit card. A complete listing of BLM State Offices with their addresses and phone numbers can be found at <http://www.blm.gov>.
- The maintenance fee for the following claim(s)/site(s) applies to the assessment year 2014-2015

CLAIM/SITE NAME	BLM SERIAL NO.
Please See Attached	

RECEIVED
 BLM AZ STATE OFFICE
 PHOENIX, ARIZONA
 JUN 11 A 9:56

Use a separate sheet for additional claim/site names, serial numbers, and claimant names and addresses.

(Continued on page 2)

ENTERED
JUN 20 2014
BY: RAM

#3054574
A.H.

DEPARTMENT OF THE INTERIOR
BUREAU OF LAND MANAGEMENT
MINING CLAIMS
Customer Information - WITH Serial No. and Claim Name

ACTIVE CLAIMS

Run Date: 06/09/2014 11:34 AM

Page 1 of 1

Admin State: AZ
Geo State: AZ

JABA US INC
2766 N COUNTRY CLUB RD
TUCSON, AZ 85716-2204

CUSTOMER ID: 35766

<u>Serial No.</u>	<u>Claim Name/Number</u>	<u>Lead Serial No.</u>	<u>Disposition</u>
AMC141834	TS #125	AMC141709	ACTIVE
AMC141835	TS #126	AMC141709	ACTIVE
AMC141836	TS #127	AMC141709	ACTIVE
AMC141837	TS #128	AMC141709	ACTIVE
AMC141838	TS #129	AMC141709	ACTIVE
AMC141839	TS #130	AMC141709	ACTIVE
AMC141840	TS #131	AMC141709	ACTIVE
AMC141841	TS #132	AMC141709	ACTIVE
AMC141842	TS #133	AMC141709	ACTIVE
AMC141843	TS #134	AMC141709	ACTIVE
AMC141844	TS #135	AMC141709	ACTIVE
AMC141845	TS #136	AMC141709	ACTIVE
AMC141846	TS #137	AMC141709	ACTIVE
AMC141847	TS #138	AMC141709	ACTIVE
AMC141848	TS #139	AMC141709	ACTIVE
AMC141849	TS #140	AMC141709	ACTIVE
AMC141850	TS #141	AMC141709	ACTIVE
AMC141851	TS #142	AMC141709	ACTIVE
AMC141852	TS #143	AMC141709	ACTIVE
AMC141853	TS #144	AMC141709	ACTIVE
AMC141854	TS #145	AMC141709	ACTIVE
AMC141855	TS #146	AMC141709	ACTIVE
AMC141856	TS #147	AMC141709	ACTIVE
AMC141857	TS #148	AMC141709	ACTIVE
AMC141858	TS #149	AMC141709	ACTIVE
AMC141859	TS #150	AMC141709	ACTIVE
AMC141860	TS #151	AMC141709	ACTIVE
✓AMC141861	TS #152	AMC141709	ACTIVE
✓AMC141872	TS #163	AMC141709	ACTIVE
AMC141873	TS #164	AMC141709	ACTIVE
AMC141874	TS #165	AMC141709	ACTIVE
AMC141875	TS #166	AMC141709	ACTIVE
✓AMC141876	TS #167	AMC141709	ACTIVE

Number of ACTIVE cases: 33

RECEIVED
 BLM/AZ STATE OFFICE
 PHOENIX, ARIZONA
 2014 JUN 11 A 9:56

NO WARRANTY IS MADE BY BLM
FOR USE OF THE DATA FOR
PURPOSES NOT INTENDED BY BLM

JABA (US) Inc.

5610 E. Sutler lane
Tucson, AZ 85712
(520) 907-9492

U.S. Department of the Interior
Bureau of Land Management
Arizona State Office
One North Central Avenue
Phoenix, Arizona 85004-4427


RE: 2015 Filing Certificate of Payment for Maintenance Fee towards TS Claim Group

Dear BLM Official,

Please find enclosed the Certificate of Payment of Rental and Maintenance Fees covering thirty-three (29) TS unpatented lode mining claims located in Cochise County. We understand the 2015 rental fee is one hundred forty dollars (\$140) per claim, this making a total of four thousand and sixty dollars (\$4,060). A COMPANY CHECK IN THIS AMOUNT IS ATTACHED.

Thank you for your time and attention to our request.

Yours Very Truly,



James A. Briscoe, President JABA (US) Inc.



RECEIVED
BLM AZ STATE OFFICE
2014 JUN 11 A 9:55
PHOENIX, ARIZONA

United States Department of the Interior
Bureau of Land Management
 LANDS/RECREATION & PLANNING
 ONE N CENTRAL AVE
 PHOENIX, AZ 85004 -2203
 Phone: 602-417-9200

Receipt

No: 3054574

Transaction #: 3145414	
Date of Transaction: 06/12/2014	
CUSTOMER:	
JABA (US) INC 5610 E SUTLER LN TUCSON, AZ 85712-5237 US	

LINE #	QTY	DESCRIPTION	REMARKS	UNIT PRICE	TOTAL
1	1.00	LOCATABLE MINERALS / MINING CLAIMS-NOT NEW-UNADJUD, ONE AUTH NO. ONLY / MINING CLAIM MONEY RECEIVED CASES: AMC141838/\$4060.00	MAINT FEE PYMNT (29) 2015	- n/a -	4060.00
TOTAL:					\$4,060.00

PAYMENT INFORMATION					
1	AMOUNT:	4060.00	POSTMARKED:	06/10/2014	
	TYPE:	CHECK	RECEIVED:	06/11/2014	
	CHECK NO:	2015			
	NAME:	LIBERTY STAR URANIUM & METALS CORP PO BOX 32909 TUCSON AZ 85751 US			

REMARKS

This receipt was generated by the automated BLM Collections and Billing System and is a paper representation of a portion of the official electronic record contained therein.

JABA TS Claims
Payment

RECEIVED
BLM AZ STATE OFFICE

2014 JUN 11 A 9:56

PHOENIX, ARIZONA

From: (520) 561-7033
 Patricia Madaris
 LIBERTY STAR URANIUM & METALS
 5610 E. Sutler Lane
 TUCSON, AZ 85712

Origin ID: TUSA



J14101402070326

Ship Date: 10JUN14
 ActWgt: 0.5 LB
 CAD: 101030946/INET3490

Delivery Address Bar Code



SHIP TO: (602) 417-9562

BILL SENDER

Attn: Accounts
Bureau of Land Management
1 N CENTRAL AVE
ARIZONA STATE OFFICE
PHOENIX, AZ 85004



Ref # BLM rental prmt.
 Invoice #
 PO #
 Dept #

WED - 11 JUN 10:30A
 PRIORITY OVERNIGHT

TRK# 7702 5755 5272

0201

ASR
85004
 AZ-US
 PHX

XH ZSYA

522G5/BBC4/F220

After printing this label:

1. Use the 'Print' button on this page to print your label to your laser or inkjet printer.
2. Fold the printed page along the horizontal line.
3. Place label in shipping pouch and affix it to your shipment so that the barcode portion of the label can be read and scanned.

Warning: Use only the printed original label for shipping. Using a photocopy of this label for shipping purposes is fraudulent and could result in additional billing charges, along with the cancellation of your FedEx account number.

Use of this system constitutes your agreement to the service conditions in the current FedEx Service Guide, available on fedex.com. FedEx will not be responsible for any claim in excess of \$100 per package, whether the result of loss, damage, delay, non-delivery, misdelivery, or misinformation, unless you declare a higher value, pay an additional charge, document your actual loss and file a timely claim. Limitations found in the current FedEx Service Guide apply. Your right to recover from FedEx for any loss, including intrinsic value of the package, loss of sales, income interest, profit, attorney's fees, costs, and other forms of damage whether direct, incidental, consequential, or special is limited to the greater of \$100 or the authorized declared value. Recovery cannot exceed actual documented loss. Maximum for items of extraordinary value is \$1,000, e.g. jewelry, precious metals, negotiable instruments and other items listed in our Service Guide. Written claims must be filed within strict time limits, see current FedEx Service Guide.

0011 0000

Sender: You must seal flap before shipping.

Press here to seal. Press here to seal. Press here to seal.

intainer and packed
and limits of liability
ing document, the current
age
vices, solutions, and
ntact your nearest

Page 1 of 1

Ship Date: 10JUN14
ActWgt: 0.5 LB
CAD: 101030946/NET3480

Delivery Address Bar Code




Ref # BLM rental prnt.
Invoice #
PO #
Dept #

WED - 11 JUN 10:30A
PRIORITY OVERNIGHT
ASR
85004
AZ-US
PHX

TRK# 7702 5755 5272
0281

XH ZSYA



52ZG86C4FZ20



From: (520) 561-7033
Petricia Merkins
LIBERTY STAR URANIUM & METALS
5610 E. Suller Lane
TUCSON, AZ 85712

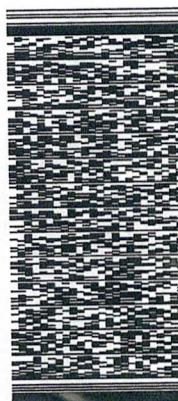
Origin ID: TUSA



JK101422070326

BILL SENDER


SHIP TO: (602) 417-9562
Akn: Accounts
Bureau of Land Management
1 N CENTRAL AVE
ARIZONA STATE OFFICE
PHOENIX, AZ 85004



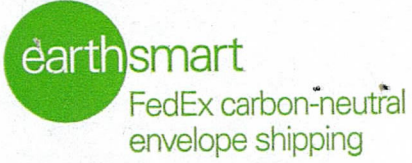
RT 275 1 D
ST 4.4
5272 06/11

FedEx Express

open



RECEIVED
BLM AZ STATE OFFICE
2014 JUN 11 A 9 56
PHOENIX, ARIZONA



**TRY FEDEX
ONE RATESM**
Flat rate shipping that
delivers more.
fedex.com/tryonerate
114.NM13.001

WED - 11 JUN 10:30A
PRIORITY OVERNIGHT
ASR
85004
PHX
AZ-US
XH ZSYA
Barcode
#2030123 06/10 52305/9BCA/7220

To reuse, cover or mark through any previc

Align top of FedEx Express® ship

Align bottom of peel-and-stick airt

JABA (US) Inc.

5610 E. Sutler lane
Tucson, AZ 85712
(520) 907-9492

U.S. Department of the Interior
Bureau of Land Management
Arizona State Office
One North Central Avenue
Phoenix, Arizona 85004-4427

RE: 2014 Filing Certificate of Payment for Maintenance Fee towards TS Claim Group

Dear BLM Official,

Please find enclosed the Certificate of Payment of Rental and Maintenance Fees covering thirty-three (33) TS unpatented lode mining claims located in Pima County. We understand the 2014 rental fee is one hundred forty dollars (\$140) per claim, this making a total of four thousand six hundred and twenty dollars (\$4,620). A COMPANY CHECK IN THIS AMOUNT IS ATTACHED.

Thank you for your time and attention to our request.

Yours Very Truly,



James A. Briscoe, President JABA (US) Inc.

NO. OF CLAIMS 33
AMOUNT \$4620.00
RECEIPT NO. 2854795
INIT. ASO

**** BLM-ASO****

RECEIVED
BLM AZ STATE OFFICE
2013 AUG 13 A 10:21
PHOENIX, ARIZONA

ENTERED INTO COMPUTER

AUG 21 2013



UNITED STATES
DEPARTMENT OF THE INTERIOR
BUREAU OF LAND MANAGEMENT
**MAINTENANCE FEE PAYMENT FORM FOR
LODE CLAIMS, MILL SITES, AND TUNNEL SITES**

Remitter Name: JABA (US) INC
 Mailing Address: 5610 E. Sutler Lane
 City, State, Zip: Tucson, AZ 85712

Check here if this is a change of address.

FOR COUNTY RECORDER'S USE

No. of claims/sites 33
 x \$140 per claim/site
 Total due BLM \$ 4,620

- The maintenance fee may be paid by cash, check, money order, Bureau of Land Management (BLM) Declining Deposit Account, or credit card (VISA, American Express, Discover, or MasterCard). Payments must be remitted to the BLM State Office where your claim or site is recorded and received on or before September 1. If the payment is mailed, the envelope must be postmarked by a bona fide delivery service on or before September 1 and received at the proper BLM State Office within 15 calendar days after the due date. Payments may also be made by telephone using a credit card. A complete listing of BLM State Offices with their addresses and phone numbers can be found at <http://www.blm.gov>.
- The maintenance fee for the following claim(s)/site(s) applies to the assessment year 2013-2014.

CLAIM/SITE NAME	BLM SERIAL NO.
Please See Attached	

RECEIVED
BLM AZ STATE OFFICE
PHOENIX, ARIZONA
2013 AUG 13 A 10:27

Use a separate sheet for additional claim/site names, serial numbers, and claimant names and addresses.

INSTRUCTIONS

1. This is an optional form that may be used to satisfy the requirements for the Bureau of Land Management (BLM) under the provisions of 43 U.S.C. §1744 and 30 U.S.C. §28f and the regulations thereunder (43 CFR part 3834). Since local and State laws may vary, you should contact your local and State agencies where the claims are located to ensure all applicable laws and requirements are satisfied.
2. This form should be used to pay the maintenance fee for lode mining claims, mill sites, and tunnel sites only. To pay the maintenance fee for placer mining claims, use Form 3830-5a.
3. Complete the section for the number of claims and the amount being remitted to the BLM.
4. Enter the year in paragraph 2 for the applicable assessment year.
5. List all mining claim or site names and the BLM serial number associated to the claim or site, if the BLM has notified you what the serial number is. Every attempt should be made to include the current BLM serial number for each claim or site listed.
6. The name and current mailing addresses of the person paying the maintenance fee(s) should be listed at the top of the form. If this is a change of address for a claimant, that should also be noted.
7. If needed, an additional sheet can be used to continue listing claim and site names and BLM serial numbers, or the name and current mailing address of additional claimants.
8. If paying by credit card, you must complete the following credit card information on page 3: (a) exact name on the face of the credit card; (b) amount paid; (c) type of card; (d) credit card number; (e) expiration date of the card; and (f) telephone number. You must also sign on page 3 to show authorization to charge the credit card.

NOTICES

THE PRIVACY ACT and 43 CFR 2.48(d) require that you be furnished with the following information in connection with the information requested by this form.

AUTHORITY: 30 U.S.C. 28f and 43 CFR part 3834 permit collection of the information requested by this form.

PRINCIPAL PURPOSE: The BLM will use the information you provide to record the annual maintenance fee payment for the claims and sites listed and to verify that payment has been made in accordance with 30 U.S.C. 28f and 43 CFR part 3834.

ROUTINE USES: The BLM will only disclose this information in accordance with the provisions at 43 CFR 2.56(b) and (c).

EFFECT OF NOT PROVIDING INFORMATION: Disclosure of the requested information is required by 30 U.S.C. 28f and 43 CFR part 3834 for claimants paying the annual maintenance fee. The use of this specific form when paying the maintenance fee is optional. However, when paying the maintenance fee, it is the requested information on this form that is required to be submitted along with the fee. Failure to submit all the required information will delay the BLM's processing of the information and may preclude the BLM's acceptance of the maintenance fee payment, which may result in forfeiture of the mining claim(s) or site(s) by the claimant.

RECEIVED
BLM AZ STATE OFFICE
2013 AUG 13 A 10: 27
PHOENIX, ARIZONA

DEPARTMENT OF THE INTERIOR
 BUREAU OF LAND MANAGEMENT
 MINING CLAIMS
 Customer Information - WITH Serial No. and Claim Name

ACTIVE CLAIMS

Run Date: 07/14/2013 05:25 PM

Page 1 of 1

Admin State: AZ

Geo State: AZ

JABA US INC
 2766 N COUNTRY CLUB RD
 TUCSON, AZ 85716-2204

CUSTOMER ID: 35766

<u>Serial No.</u>	<u>Claim Name/Number</u>	<u>Lead Serial No.</u>	<u>Disposition</u>
AMC141834	TS #125	AMC141709	ACTIVE
AMC141835	TS #126	AMC141709	ACTIVE
AMC141836	TS #127	AMC141709	ACTIVE
AMC141837	TS #128	AMC141709	ACTIVE
AMC141838	TS #129	AMC141709	ACTIVE
AMC141839	TS #130	AMC141709	ACTIVE
AMC141840	TS #131	AMC141709	ACTIVE
AMC141841	TS #132	AMC141709	ACTIVE
AMC141842	TS #133	AMC141709	ACTIVE
AMC141843	TS #134	AMC141709	ACTIVE
AMC141844	TS #135	AMC141709	ACTIVE
AMC141845	TS #136	AMC141709	ACTIVE
AMC141846	TS #137	AMC141709	ACTIVE
AMC141847	TS #138	AMC141709	ACTIVE
AMC141848	TS #139	AMC141709	ACTIVE
AMC141849	TS #140	AMC141709	ACTIVE
AMC141850	TS #141	AMC141709	ACTIVE
AMC141851	TS #142	AMC141709	ACTIVE
AMC141852	TS #143	AMC141709	ACTIVE
AMC141853	TS #144	AMC141709	ACTIVE
AMC141854	TS #145	AMC141709	ACTIVE
AMC141855	TS #146	AMC141709	ACTIVE
AMC141856	TS #147	AMC141709	ACTIVE
AMC141857	TS #148	AMC141709	ACTIVE
AMC141858	TS #149	AMC141709	ACTIVE
AMC141859	TS #150	AMC141709	ACTIVE
AMC141860	TS #151	AMC141709	ACTIVE
AMC141861	TS #152	AMC141709	ACTIVE
AMC141872	TS #163	AMC141709	ACTIVE
AMC141873	TS #164	AMC141709	ACTIVE
AMC141874	TS #165	AMC141709	ACTIVE
AMC141875	TS #166	AMC141709	ACTIVE
AMC141876	TS #167	AMC141709	ACTIVE

Number of ACTIVE cases: 33

RECEIVED
 BLM AZ STATE OFFICE
 2013 AUG 13 A 10:27
 TUCSON, ARIZONA

NO WARRANTY IS MADE BY BLM
 FOR USE OF THE DATA FOR
 PURPOSES NOT INTENDED BY BLM

United States Department of the Interior
Bureau of Land Management
 LANDS/RECREATION & PLANNING
 ONE N CENTRAL AVE
 PHOENIX, AZ 85004 -2203
 Phone: 602-417-9200

Receipt

No: 2854795

Transaction #: 2940580	
Date of Transaction: 08/14/2013	
CUSTOMER:	
JABA (US) INC 5610 E SUTLER LN TUCSON,AZ 85712-5237 US	

LINE #	QTY	DESCRIPTION	REMARKS	UNIT PRICE	TOTAL
1	1.00	LOCATABLE MINERALS / MINING CLAIMS-NOT NEW-UNADJUD,ONE AUTH NO. ONLY / MINING CLAIM MONEY RECEIVED CASES: AMC141834/\$4620.00	MAINT FEE PYMNT (33) 2014	- n/a -	4620.00
TOTAL:					\$4,620.00

PAYMENT INFORMATION					
1	AMOUNT:	4620.00	POSTMARKED:	08/13/2013	
	TYPE:	CHECK	RECEIVED:	08/13/2013	
	CHECK NO:	1918			
	NAME:	LIBERTY STAR URANIUM METALS CORP 5610 E SUTLER LN TUCSON AZ 85712-5237 US			

REMARKS

This receipt was generated by the automated BLM Collections and Billing System and is a paper representation of a portion of the official electronic record contained therein.

DMC 141709
DMC 349854

JABA (US) Inc.

5610 E. Sutler lane
Tucson, AZ 85712
(520) 721-1375

U.S. Department of the Interior
Bureau of land Management
Arizona State Office
One North Central Avenue
Phoenix, Arizona 85004-4427


RE: Filing-Notice of Intent to Hold and Certificate of payment and Rental and Maintenance Fee ESB and TS Claims Groups

Dear BLM Official,

Please find enclosed the Notices of Intent to Hold and Certificate of Payment of Rental and Maintenance Fee covering twenty-six (26) ESB and thirty-three (33) TS unpatented lode mining claims, for a total of fifty-nine (59) claims. We understand the 2013 rental fee is one hundred forty dollars (\$140) per claim, this making a total of eight thousand two hundred and sixty dollars (\$8,260). A COMPANY CHECK IN THIS AMOUNT IS ATTACHED.

Thank you for your time and attention to our request.

Yours Very Truly,


James A. Briscoe, President JABA (US) Inc.

RECEIVED
BLM AZ STATE OFFICE
2012 AUG 13 A 9:52
PHOENIX, ARIZONA

NO. OF CLAIMS 59
AMOUNT \$8,260.00
RECEIPT NO. 2629786
INIT. AB
** BLM-ASO**

Enclosures: Notice of Intent to Hold and Certificate of Payment-(26) ESB Claims
Notice of Intent to Hold and Certificate of Payment-(33) TS Claims
Check #

8/23/2012/5
ENTERED INTO COMPUTER



RECEIVED
BLM AZ STATE OFFICE

2012 AUG 13 A 9:52
PHOENIX ARIZONA

Recording requested by JABA (US) Inc., 5610 E Sailer Lane, Tucson, AZ, 85712

STATE OF ARIZONA

County of Pima

NOTICE OF INTENT TO HOLD AND CERTIFICATION OF PAYMENT OF RENTAL AND MAINTENANCE FEE IN LIEU OF AFFIDAVIT OF ANNUAL ASSESSMENT WORK FOR THE UPCOMING ASSESSMENT YEAR BEGINNING SEPTEMBER 1, 2012-2013

I, James A. Brisson, being first duly sworn, depose and says that:

1. I am the president and agent for JABA (US) Inc., the owner of the following described unpatented lode mining claims situated in Pima County, State of Arizona (the "claims"), the location notices of which are of record in said county, and in the records of the Arizona State Office of the Department of Interior, Bureau of Land Management under the serial numbers indicated as follows:

<i>Claim #</i>	<i>Name of Claim</i>	<i>County Records Book</i>	<i>Page</i>	<i>BLM Serial AMC No.</i>
----------------	----------------------	----------------------------	-------------	---------------------------

See Attachment "A" attached hereto and made a part hereof by this reference

The "ESB" claims are generally situated in:

Township 12 South, Range 9 East, Section(s) 10, 11, 15 and 22 Gila and Salt River Meridian


2. Pursuant to 43 CFR 3833.1-5 and the act of August 10, 1993 (107 Stat. 312, 1993), owner has paid a rental/maintenance fee of \$140.00 per claim for each assessment year subsequent to said act, as required by said act, to the Bureau of Land Management in lieu of recording an Affidavit of Performance of Annual Assessment Work.

3. The name and address of the owner of Claims for which this Certificate/Affidavit is prepared is: JABA (US) Inc. with offices at 5610 E. Sailer Lane, Tucson, Arizona, 85712, telephone (520)721-1375, Attention: James A. Brisson, President.

THIS IS NOT A CHANGE OF ADDRESS


4. The claims are held and claimed by the owner for the valuable mineral contained therein.

Dated this 1st day of August, 2012


James A. Briscoe, President, JABA (US) Inc.


The foregoing instrument was acknowledged before me this 1st day of August, 2012, by James A. Briscoe, President of JABA (US) Inc., an Arizona corporation, on behalf of said corporation

RECEIVED
BLM AZ STATE OFFICE
2012 AUG 13 A 9:52
PHOENIX, ARIZONA


Notary Public


My commission expires:

April 24, 2015



Attachment "A"

Claim #	Claim Name(s)	County Book	County Page	AMC No.
1	ESB-180	10728	215	349855
2	ESB-181	10728	217	349856
3	ESB-182	10728	219	349857
4	ESB-183	10728	221	349858
5	ESB-184	10728	223	349859
6	ESB-185	10728	225	349860
7	ESB-186	10728	227	349861
8	ESB-187	10728	229	349862
9	ESB-188	10728	231	349863
10	ESB-189	10728	233	349864
11	ESB-190	10728	235	349865
12	ESB-191	10728	237	349866
13	ESB-193	10728	241	349868
14	ESB-195	10728	245	349870
15	ESB-238	10728	253	349874
16	ESB-240	10728	255	349875
17	ESB-242	10728	259	349877
18	ESB-243	10728	261	349878
19	ESB-244	10728	263	349879
20	ESB-245	10728	265	349880
21	ESB-247	10728	269	349882
22	ESB-248	10728	271	349883
23	ESB-249	10728	273	349884
24	ESB-250	10728	275	349885
25	ESB-251	10728	277	349886
26	ESB-301	10728	281	349888



RECEIVED
BLM AZ STATE OFFICE
2012 AUG 13 A 9:52
PHOENIX, ARIZONA

Attachment "A"
ESB Claim Group, Pima County, AZ

26

RECEIVED
BLM AZ STATE OFFICE

2012 AUG 11 A 9:52
PHOENIX, ARIZONA

Recording requested by JABA (US) Inc., 5610 E. Sutler Lane, Tucson, AZ, 85712

STATE OF ARIZONA

County of Cochise

NOTICE OF INTENT TO HOLD AND CERTIFICATION OF PAYMENT OF RENTAL AND MAINTENANCE FEE IN LIEU OF AFFIDAVIT OF ANNUAL ASSESSMENT WORK FOR THE UPCOMING ASSESSMENT YEAR BEGINNING SEPTEMBER 1, 2012-2013

I, James A. Brisson, being first duly sworn, deposes and says that:

1. I am the president and agent for JABA (US) Inc., the owner of the following described unpatented lode mining claims situated in Cochise County, State of Arizona, the location notices of which are of record in said county, and in the records of the Arizona State Office of the Department of Interior, Bureau of Land Management under the serial numbers indicated as follows:

# of Claim	Name of Claim	County Records		BLM Serial AMC No.
		Book	Page	

See Attachment "A" attached hereto and made a part hereof by this reference

The "TS" claims are generally situated in:

Township 20 South, Range 22 East, Section(s) 1, 2, 12 and 13 Gila and Salt River Meridian


2. Pursuant to 43 CFR 3833.1-5 and the act of August 10, 1993 (107 Stat. 312, 1993), owner has paid a rental/maintenance fee of \$140.00 per claim for each assessment year subsequent to said act, as required by said act, to the Bureau of Land Management in lieu of recording an Affidavit of Performance of Annual Assessment Work.

4. The name and address of the owner of Claims for which this Certificate/Affidavit is prepared is: JABA (US) Inc., with offices at 5610 E. Sutler Lane, Tucson, Arizona, 85712, telephone (520)721-1375. Attention: James A. Brisson, President.

THIS IS NOT A CHANGE OF ADDRESS

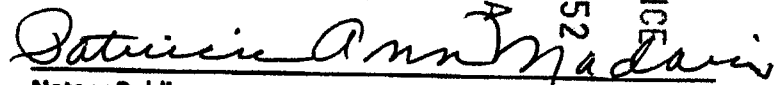
4. The claims are held and claimed by the owner for the valuable mineral contained therein.

DATED this 1st day of August, 2012.



James A. Briscoe, CEO, Liberty Star Uranium & Metals Corp.

The foregoing instrument was acknowledged before me this 1st of August, 2012, by James A Briscoe, CEO of Liberty Star Uranium & Metals Corp., a Nevada Corporation, on behalf of said corporation.

RECEIVED
BLM AZ STATE OFFICE
2012 AUG 13 A 9:52
PHOENIX, ARIZONA


Notary Public

My Commission Expires:
April 24, 2015



Attachment "A"

Claim #	Claim Name(s)	County Book	County Page	AMC No.
1	TS-125	1546	488	141834
2	TS-126	1546	489	141835
3	TS-127	1546	490	141836
4	TS-128	1546	491	141837
5	TS-129	1546	492	141838
6	TS-130	1546	493	141839
7	TS-131	1546	494	141840
8	TS-132	1546	495	141841
9	TS-133	1546	496	141842
10	TS-134	1546	497	141843
11	TS-135	1546	498	141844
12	TS-136	1546	499	141845
13	TS-137	1546	500	141846
14	TS-138	1546	501	141847
15	TS-139	1546	502	141848
16	TS-140	1546	503	141849
17	TS-141	1546	504	141850
18	TS-142	1546	505	141851
19	TS-143	1546	506	141852
20	TS-144	1546	507	141853
21	TS-145	1546	508	141854
22	TS-146	1546	509	141855
23	TS-147	1546	510	141856
24	TS-148	1546	511	141857
25	TS-149	1546	512	141858
26	TS-150	1546	513	141859
27	TS-151	1546	514	141860
28	TS-152	1546	515	141861
29	TS-163	1546	526	141872
30	TS-164	1546	527	141873
31	TS-165	1546	528	141874
32	TS-166	1546	529	141875
33	TS-167	1546	530	141876

RECEIVED
 BLM AZ STATE OFFICE
 2012 AUG 13 A 9:52
 PHOENIX, ARIZONA

Attachment "A"
 TS Claim Group, Cochise County, AZ

53



United States Department of the Interior
Bureau of Land Management
 LANDS/RECREATION & PLANNING
 ONE N CENTRAL AVE
 PHOENIX, AZ 85004 -2203
 Phone: 602-417-9200

Receipt

No: 2629786

Transaction #: 2710268	
Date of Transaction: 08/14/2012	
CUSTOMER:	
JABA (US) INC 5610 E SUTLER LN TUCSON, AZ 85712-5237 US	

LINE #	QTY	DESCRIPTION	REMARKS	UNIT PRICE	TOTAL
1	1.00	LOCATABLE MINERALS / MINING CLAIMS-NOT NEW-UNADJUD, ONE AUTH NO. ONLY / MINING CLAIM MONEY RECEIVED CASES: AMC349855/\$8260.00	MAINT FEE PYMNT (59) 2013	- n/a -	8260.00
TOTAL:					\$8,260.00

PAYMENT INFORMATION					
1	AMOUNT:	8260.00	POSTMARKED:	08/10/2012	
	TYPE:	CHECK	RECEIVED:	08/14/2012	
	CHECK NO:	1710			
	NAME:	LIBERTY STAR URANIUM AND METALS CORP 5610 E SUTLER LN TUCSON AZ 85712-5237 US			

REMARKS

This receipt was generated by the automated BLM Collections and Billing System and is a paper representation of a portion of the official electronic record contained therein.

JABA (US) Inc.

5610 E. Sutler Lane
Tucson, AZ 85712
(520) 721-1375

Amc 349854

Amc 141709

August 3, 2011

U.S. Department of the Interior
Bureau of Land Management
Arizona State Office
One North Central Avenue
Phoenix, Arizona 85004-4427

RE: Filing-Notice of Intent to Hold and Certificate of payment and Rental and Maintenance Fee-
ESB and TS Claims Groups

Dear BLM Official,

Please find enclosed the Notices of Intent to Hold and Certificate of Payment of Rental and Maintenance Fee covering twenty-six (26) ESB and thirty-three (33) TS unpatented lode mining claims, for a total of fifty-nine (59) claims. We understand the 2012 rental fee is one hundred forty dollars (\$140) per claim, this making a total of eight thousand two hundred and sixty dollars (\$8,260). A COMPANY CHECK IN THIS AMOUNT IS ATTACHED.

Thank you for your time and attention to our request.

Yours Very Truly,



James A. Briscoe,
President
JABA (US) Inc.

RECEIVED
BLM AZ STATE OFFICE
2011 AUG 10 A 8:22
PHOENIX, ARIZONA

Enclosures: Notice of Intent to Hold and Certificate of Payment-(26) ESB Claims
Notice of Intent to Hold and Certificate of Payment-(33) TS Claims
Check # 1546

AUG 18 2011 cm

NO. OF CLAIMS 59
AMOUNT 8260.00
RECEIPT NO. 2405106
INIT. [Signature]
** BLM-ASO**

Recording requested by JABA (US) Inc., 5610 E Sutler Lane, Tucson, AZ, 85712

RECEIVED
BLM AZ STATE OFFICE
2011 AUG 10 A 8:22
PHOENIX, ARIZONA

STATE OF ARIZONA

County of Pima

NOTICE OF INTENT TO HOLD AND CERTIFICATION OF PAYMENT OF RENTAL AND MAINTENANCE FEE IN LIEU OF AFFIDAVIT OF ANNUAL ASSESSMENT WORK FOR THE UPCOMING ASSESSMENT YEAR BEGINNING SEPTEMBER 1, 2011-2012.

I, James A. Briscoe, being first duly sworn, deposes and says that:

1. I am the president and agent for JABA (US) Inc., the owner of the following described unpatented lode mining claims situated in Pima County, State of Arizona (the "claims"), the location notices of which are of record in said county, and in the records of the Arizona State Office of the Department of Interior, Bureau of Land Management under the serial numbers indicated as follows:

<i>Claim #</i>	<i>Name of Claim</i>	<i>County Records Book</i>	<i>Page</i>	<i>BLM Serial AMC No.</i>
----------------	----------------------	----------------------------	-------------	---------------------------

See Attachment "A" attached hereto and made a part hereof by this reference

The "ESB" claims are generally situated in:

Township 12 South, Range 9 East, Section(s) 10, 11, 15 and 22 Gila and Salt River Meridian


2. Pursuant to 43 CFR 3833.1-5 and the act of August 10, 1993 (107 Stat. 312, 1993), owner has paid a rental/maintenance fee of \$140.00 per claim for each assessment year subsequent to said act, as required by said act, to the Bureau of Land Management in lieu of recording an Affidavit of Performance of Annual Assessment Work.

3. The name and address of the owner of Claims for which this Certificate/Affidavit is prepared is: JABA (US) Inc. with offices at 5610 E. Sutler Lane, Tucson, Arizona, 85712, telephone (520)721-1375, Attention: James A. Briscoe, President.


THIS IS NOT A CHANGE OF ADDRESS

4. The claims are held and claimed by the owner for the valuable mineral contained therein.


Dated this 5th day of August, 2011.


James A. Briscoe, President, JABA (US) Inc.

The foregoing instrument was acknowledged before me this 5th day of August, 2011, by James A. Briscoe, President of JABA (US) Inc., an Arizona Corporation, on behalf of said corporation.


Notary Public


My Commission Expires:
April 24, 2015



RECEIVED
BLM AZ STATE OFFICE
2011 AUG 10 A 8:22
PHOENIX, ARIZONA

Attachment "A"

Claim #	Claim Name(s)	County Book	County Page	AMC No.
1	ESB-180	10728	215	349855
2	ESB-181	10728	217	349856
3	ESB-182	10728	219	349857
4	ESB-183	10728	221	349858
5	ESB-184	10728	223	349859
6	ESB-185	10728	225	349860
7	ESB-186	10728	227	349861
8	ESB-187	10728	229	349862
9	ESB-188	10728	231	349863
10	ESB-189	10728	233	349864
11	ESB-190	10728	235	349865
12	ESB-191	10728	237	✓349866
13	ESB-193	10728	241	✓349868
14	ESB-195	10728	245	✓349870
15	ESB-238	10728	253	349874
16	ESB-240	10728	255	✓349875
17	ESB-242	10728	259	349877
18	ESB-243	10728	261	349878
19	ESB-244	10728	263	349879
20	ESB-245	10728	265	✓349880
21	ESB-247	10728	269	349882
22	ESB-248	10728	271	349883
23	ESB-249	10728	273	349884
24	ESB-250	10728	275	349885
25	ESB-251	10728	277	✓349886
26	ESB-301	10728	281	✓349888



RECEIVED
 BLM AZ STATE OFFICE
 2011 AUG 10 A 8:22
 PHOENIX, ARIZONA

RECEIVED
BLM AZ STATE OFFICE

2011 AUG 10 A 8:22

PHOENIX, ARIZONA

Recording requested by JABA (US) Inc., 5610 E. Sutler Lane, Tucson, AZ, 85712

STATE OF ARIZONA

County of Cochise

NOTICE OF INTENT TO HOLD AND CERTIFICATION OF PAYMENT OF RENTAL AND MAINTENANCE FEE IN LIEU OF AFFIDAVIT OF ANNUAL ASSESMENT WORK FOR THE UPCOMING ASSESMENT YEAR BEGINNING SEPTEMBER 1, 2011-2012.

I, James A. Briscoe, being first duly sworn, deposes and says that:

1. I am the president and agent for JABA (US) Inc., the owner of the following described unpatented lode mining claims situated in Cochise County, State of Arizona (the claims), the location notices of which are of record in said county, and in the records of the Arizona State Office of the Department of Interior, Bureau of Land Management under the serial numbers indicated as follows:

# of Claim	Name of Claim	County Records Book	Page	BLM Serial AMC No.
------------	---------------	---------------------	------	--------------------

See Attachment "A" attached hereto and made a part hereof by this reference

The "TS" claims are generally situated in:

Township 20 South, Range 22 East, Section(s) 1, 2, 12 and 13 Gila and Salt River Meridian


2. Pursuant to 43 CFR 3833.1-5 and the act of August 10, 1993 (107 Stat. 312, 1993), owner has paid a rental/maintenance fee of \$140.00 per claim for each assessment year subsequent to said act, as required by said act, to the Bureau of Land Management in lieu of recording an Affidavit of Performance of Annual Assessment Work.

4. The name and address of the owner of Claims for which this Certificate/Affidavit is prepared is: JABA (US) Inc., with offices at 5610 E. Sutler Lane, Tucson, Arizona, 85712, telephone (520)721-1375, Attention: James A. Briscoe, President.


THIS IS NOT A CHANGE OF ADDRESS

4. The claims are held and claimed by the owner for the valuable mineral contained therein.


Dated this 5th day of August, 2011.


James A. Briscoe, President, JABA (US) Inc.

The foregoing instrument was acknowledged before me this 5th day of August, 2011, by James A. Briscoe, President of JABA (US) Inc., an Arizona Corporation, on behalf of said corporation.


Notary Public

My Commission Expires:
April 24, 2015



RECEIVED
BLM AZ STATE OFFICE
2011 AUG 10 A 8:22
PHOENIX, ARIZONA

Attachment "A"

Claim #	Claim Name(s)	County Book	County Page	AMC No.
1	TS-125	1546	488	141834
2	TS-126	1546	489	141835
3	TS-127	1546	490	141836
4	TS-128	1546	491	141837
5	TS-129	1546	492	141838
6	TS-130	1546	493	141839
7	TS-131	1546	494	141840
8	TS-132	1546	495	141841
9	TS-133	1546	496	141842
10	TS-134	1546	497	141843
11	TS-135	1546	498	141844
12	TS-136	1546	499	141845
13	TS-137	1546	500	141846
14	TS-138	1546	501	141847
15	TS-139	1546	502	141848
16	TS-140	1546	503	141849
17	TS-141	1546	504	141850
18	TS-142	1546	505	141851
19	TS-143	1546	506	141852
20	TS-144	1546	507	141853
21	TS-145	1546	508	141854
22	TS-146	1546	509	141855
23	TS-147	1546	510	141856
24	TS-148	1546	511	141857
25	TS-149	1546	512	141858
26	TS-150	1546	513	141859
27	TS-151	1546	514	141860
28	TS-152	1546	515	141861
29	TS-163	1546	526	141872
30	TS-164	1546	527	141873
31	TS-165	1546	528	141874
32	TS-166	1546	529	141875
33	TS-167	1546	530	141876

PHOENIX, ARIZONA

2011 AUG 10 A 8:22

RECEIVED
BLM AZ STATE OFFICE


LIBERTY STAR
URANIUM & METALS CORP.

5610 E. Sutler Lane
Tucson, Arizona, USA 85712

RECEIVED
STATE OFFICE
AUG 9 P 2 16
ARIZONA


CERTIFIED MAIL



7011 0110 0001 4291 0770



1000



85004

U.S. POSTAGE
PAID
TUCSON, AZ
85715
AUG 08 '11
AMOUNT

\$6.23
00042484-02

FIRST CLASS

**RETURN RECEIPT
REQUESTED**

U.S. Department of the Interior
Bureau of Land Management
Arizona State Office
One North Central Avenue
Phoenix, Arizona 85004-4427



United States Department of the Interior
Bureau of Land Management
 LANDS/RECREATION & PLANNING
 ONE N CENTRAL AVE
 PHOENIX, AZ 85004 -2203
 Phone: 602-417-9200

Receipt

No:

2401566

Transaction #: 2476763	
Date of Transaction: 08/10/2011	
CUSTOMER:	
JABA (US) INC 5610 E SUTLER LN TUCSON, AZ 85712-5237 US	

LINE #	QTY	DESCRIPTION	REMARKS	UNIT PRICE	TOTAL
1	1.00	LOCATABLE MINERALS / MINING CLAIMS-NOT NEW-UNADJUD, ONE AUTH NO. ONLY / MINING CLAIM MONEY RECEIVED CASES: AMC349855/\$8260.00	NOI-59	- n/a -	8260.00
TOTAL:					\$8,260.00

PAYMENT INFORMATION					
1	AMOUNT:	8260.00	POSTMARKED:	08/08/2011	
	TYPE:	CHECK	RECEIVED:	08/10/2011	
	CHECK NO:	1546			
	NAME:	LIBERTY STAR URANIUM & METALS CORP PO BOX 32909 TUCSON AZ 85751 US			

REMARKS

This receipt was generated by the automated BLM Collections and Billing System and is a paper representation of a portion of the official electronic record contained therein.

AME 349854

141709

JABA (US) Inc.

5610 E. Sutler Lane
Tucson, AZ 85712
(520) 721-1375

7/7/10
Different Address in our
database; see SRP's. I called
the listed Number + left a msg.
PB

July 1, 2010

U.S. Department of the Interior
Bureau of Land Management
Arizona State Office
One North Central Avenue
Phoenix, Arizona 85004-4427

7-7-10
3:00P - Rec'd a call from
J. Briscoe, The address
has changed; he will send me
an email msg. to verify the change.
PB

3:15pm Rec'd EMAIL MSG. PB

RE: Filing - Notice of Intent to Hold and Certificate of Payment and Rental and
Maintenance Fee - ESB and TS Claims Groups

Dear BLM Official:

Please find enclosed the Notices of Intent to Hold and Certificate of Payment of
Rental and Maintenance Fee covering twenty-six (26) ESB and thirty-three (33) TS
unpatented lode mining claims, for a total of fifty-nine (59) claims. We understand the
2010-2011 rental fee is one hundred forty dollars (\$140) per claim, this making a total of
eight thousand two hundred and sixty dollars (\$8,260). A company check in this amount
is attached.

Thank you for your time and attention to our request.

Sincerely,



James A. Briscoe, President
JABA (US) Inc.

RECEIVED
BLM AZ STATE OFFICE
2010 JUN 29 A 8:03
PHOENIX, ARIZONA

Enclosures: Notice of Intent to Hold and Certificate of Payment - (26) ESB Claims
Notice of Intent to Hold and Certificate of Payment - (33) TS Claims
Check # 1260

ENTERED INTO COMPUTER

JUL 07 2010 PB

REC

STATE OF ARIZONA

County of Pima

NOTICE OF INTENT TO HOLD AND CERTIFICATION OF PAYMENT OF RENTAL AND MAINTENANCE FEE IN LIEU OF AFFIDAVIT OF ANNUAL ASSESMENT WORK FOR THE UPCOMING ASSESMENT YEAR BEGINNING SEPTEMBER 1, 2010

I, James A. Briscoe, being first duly sworn, deposes and says that:

1. I am the president and agent for JABA (US) Inc., the owner of the following described unpatented lode mining claims situated in Pima County, State of Arizona (the "claims"), the location notices of which are of record in said county, and in the records of the Arizona State Office of the Department of Interior, Bureau of Land Management under the serial numbers indicated as follows:

Claim #	Name of Claim	County Records		BLM Serial
		Book	Page	AMC No.

See Attachment "A" attached hereto and made a part hereof by this reference

The "ESB" claims are generally situated in:

Township 12 South, Range 9 East, Section(s) 10, 11, 15 and 22 Gila and Salt River Meridian


2. Pursuant to 43 CFR 3833.1-5 and the act of August 10, 1993 (107 Stat. 312, 1993), owner has paid a rental/maintenance fee of \$140.00 per claim for each assessment year subsequent to said act, as required by said act, to the Bureau of Land Management in lieu of recording an Affidavit of Performance of Annual Assessment Work.

3. The name and address of the owner of Claims for which this Certificate/Affidavit is prepared is: JABA (US) Inc. with offices at 5610 E. Sutler Lane, Tucson, Arizona, 85712, telephone (520)721-1375, Attention: James A. Briscoe, President.


THIS IS NOT A CHANGE OF ADDRESS

4. The claims are held and claimed by the owner for the valuable mineral contained therein.

DATED this 1st day of July, 2010.



James A. Briscoe, President, JABA (US) Inc.

The foregoing instrument was acknowledged before me this 1 day of July, 2010, by James A Briscoe, President of JABA (US) Inc., an Arizona Corporation, on behalf of said corporation.



My Commission Expires:

October 15, 2012


Notary Public

RECEIVED
BLM AZ STATE OFFICE
2010 JUN 29 A 8:03
PHOENIX, ARIZONA


AMC 349854

Attachment "A"

Lead

Claim #	Claim Name(s)	County Book	County Page	AMC No.
1	ESB-180	10728	215	349855
2	ESB-181	10728	217	349856
3	ESB-182	10728	219	349857
4	ESB-183	10728	221	349858
5	ESB-184	10728	223	349859
6	ESB-185	10728	225	349860
7	ESB-186	10728	227	349861
8	ESB-187	10728	229	349862
9	ESB-188	10728	231	349863
10	ESB-189	10728	233	349864
11	ESB-190	10728	235	349865
12	ESB-191	10728	237	349866
13	ESB-193	10728	241	349868
14	ESB-195	10728	245	349870
15	ESB-238	10728	253	349874
16	ESB-240	10728	255	349875
17	ESB-242	10728	259	349877
18	ESB-243	10728	261	349878
19	ESB-244	10728	263	349879
20	ESB-245	10728	265	349880
21	ESB-247	10728	269	349882
22	ESB-248	10728	271	349883
23	ESB-249	10728	273	349884
24	ESB-250	10728	275	349885
25	ESB-251	10728	277	349886
26	ESB-301	10728	281	349888

349854



349854

ENTERED INTO COMPUTER

JUL 07 2010 PB

Attachment "A"
ESB Claim Group, Pima County, AZ

26-Recd-
SPZ

STATE OF ARIZONA

County of Cochise

NOTICE OF INTENT TO HOLD AND CERTIFICATION OF PAYMENT OF RENTAL AND MAINTENANCE FEE IN LIEU OF AFFIDAVIT OF ANNUAL ASSESMENT WORK FOR THE UPCOMING ASSESMENT YEAR BEGINNING SEPTEMBER 1, 2010

I, James A. Briscoe, being first duly sworn, deposes and says that:

1. I am the president and agent for JABA (US) Inc., the owner of the following described unpatented lode mining claims situated in Cochise County, State of Arizona (the "claims"), the location notices of which are of record in said county, and in the records of the Arizona State Office of the Department of Interior, Bureau of Land Management under the serial numbers indicated as follows:

# of Claim	Name of Claim	County Records		BLM Serial
		Book	Page	AMC No.

See Attachment "A" attached hereto and made a part hereof by this reference

The "TS" claims are generally situated in:

Township 20 South, Range 22 East, Section(s) 1, 2, 12 and 13 Gila and Salt River Meridian

2. Pursuant to 43 CFR 3833.1-5 and the act of August 10, 1993 (107 Stat. 382, 1993), owner has paid a rental/maintenance fee of \$140.00 per claim for each assessment year subsequent to said act, as required by said act, to the Bureau of Land Management in lieu of recording an Affidavit of Performance of Annual Assessment Work.


4. The name and address of the owner of Claims for which this Certificate/Affidavit prepared is: JABA (US) Inc., with offices at 5610 E. Sutler Lane, Tucson, Arizona, 85712, telephone (520)721-1375, Attention: James A. Briscoe, President.

RECEIVED
 BLM
 STATE OFFICE
 JUN 29 2010
 03

THIS IS NOT A CHANGE OF ADDRESS


4. The claims are held and claimed by the owner for the valuable mineral contained therein.


DATED this 15th day of July, 2010.



James A. Briscoe, President, JABA (US) Inc.

The foregoing instrument was acknowledged before me this 15th day of July, 2010, by James A Briscoe, President of JABA (US) Inc., an Arizona Corporation, on behalf of said corporation.





Notary Public

My Commission Expires:

October 12, 2010

Lead # 141709

Attachment "A"

Claim #	Claim Name(s)	County Book	County Page	AMC No.
1	TS-125	1546	488	141834
2	TS-126	1546	489	141835
3	TS-127	1546	490	141836
4	TS-128	1546	491	141837
5	TS-129	1546	492	141838
6	TS-130	1546	493	141839
7	TS-131	1546	494	141840
8	TS-132	1546	495	141841
9	TS-133	1546	496	141842
10	TS-134	1546	497	141843
11	TS-135	1546	498	141844
12	TS-136	1546	499	141845
13	TS-137	1546	500	141846
14	TS-138	1546	501	141847
15	TS-139	1546	502	141848
16	TS-140	1546	503	141849
17	TS-141	1546	504	141850
18	TS-142	1546	505	141851
19	TS-143	1546	506	141852
20	TS-144	1546	507	141853
21	TS-145	1546	508	141854
22	TS-146	1546	509	141855
23	TS-147	1546	510	141856
24	TS-148	1546	511	141857
25	TS-149	1546	512	141858
26	TS-150	1546	513	141859
27	TS-151	1546	514	141860
28	TS-152	1546	515	141861
29	TS-163	1546	526	141872
30	TS-164	1546	527	141873
31	TS-165	1546	528	141874
32	TS-166	1546	529	141875
33	TS-167	1546	530	141876

Lead # 141709

RECEIVED
 BLM AZ STATE OFFICE
 2010 JUN 29 A 8:03
 PHOENIX, ARIZONA

141709

ENTERED INTO COMPUTER

JUL 07 2010 PB

Attachment "A"
TS Claim Group, Cochise County, AZ

33

United States Department of the Interior
Bureau of Land Management
 LANDS/RECREATION & PLANNING
 ONE N CENTRAL AVE
 PHOENIX, AZ 85004 -2203
 Phone:

Receipt

No: 2161915

Transaction #: 2231204		ENTERED INTO COMPUTER JUL 07 2010
Date of Transaction: 06/29/2010		
CUSTOMER:	JABA (US) INC 5610 E SUTLER LN TUCSON, AZ 85712-5237 US	

LINE #	QTY	DESCRIPTION	REMARKS	UNIT PRICE	TOTAL
1	1.00	LOCATABLE MINERALS / MINING CLAIMS-NOT NEW-UNADJUD, ONE AUTH NO. ONLY / MINING CLAIM MONEY RECEIVED CASES: AMC349855/\$8260.00	MAINT-59	- n/a -	8260.00
TOTAL:					\$8,260.00

PAYMENT INFORMATION					
1	AMOUNT:	8260.00	POSTMARKED:	06/24/2010	
	TYPE:	CHECK	RECEIVED:	06/29/2010	
	CHECK NO:	1260			
	NAME:	LIBERTY STAR URANIUM & METALS CORP 5610 E SUTLER LN TUCSON AZ 85712-5237 US			

REMARKS	

This receipt was generated by the automated BLM Collections and Billing System and is a paper representation of a portion of the official electronic record contained therein.

**DEPARTMENT OF THE INTERIOR
BUREAU OF LAND MANAGEMENT
MINING CLAIMS**

Run Date/Time: 07/07/2010 02:47 PM

(LIVE) Serial Register Page

Page 1 of

01 05-10-1872;017STAT0091;30USC26,28,34

Case Type 384101: LODE CLAIM

Claim Name: ESB #180

Commodity :

Case Disposition: ACTIVE

*7/7/10 called 520-721-1375 @ 2:51p
I left a Detailed Msg. concerning the
addresses. PB*

*OLD ADDRESS
PB*

Serial Number

AMC349855

Lead File Number

AMC349854

Name & Address	Int Rel	% Interest
JABA (US) INC 2766 N COUNTRY CLUB TUCSON, AZ 85716	CLAIMANT	0.000000C

Mer Twp	Rng	Sec	Quadrant	District/Field Office	County
14	0120S	0090E	015 SW	TUCSON FIELD OFFICE	PIMA
14	0120S	0090E	022 NW	TUCSON FIELD OFFICE	PIMA

Act Date	Code	Action	Action Remarks	Receipt Number
01/15/1998	403	LOCATION DATE		
03/31/1998	395	RECORDATION NOTICE RECD		
06/29/2010	682	MAINTENANCE FEE/\$140	2011 Mr. James Briscoe called me.	2161915
08/21/2009	682	MAINTENANCE FEE/\$140	2010 He said the 2766 N Country Club	1983629
06/25/2008	582	MAINTENANCE FEE/\$125	2009 address is a very old address &	1730492
08/27/2007	582	MAINTENANCE FEE/\$125	2008 is Not good. He will send me an	1555095
08/25/2006	582	MAINTENANCE FEE/\$125	2007 email message to request the	1344200
06/22/2005	482	MAINTENANCE FEE/\$100	2006 change.	1098582
08/30/2004	582	MAINTENANCE FEE/\$125	2005 He has 2-Lead File Numbers:	941430
08/29/2003	482	MAINTENANCE FEE/\$100	2004 # Amc 349854 & Amc 141709	742558
08/26/2002	482	MAINTENANCE FEE/\$100	2003 PB	548105
09/01/2001	482	MAINTENANCE FEE/\$100	2002	372088
08/30/2000	482	MAINTENANCE FEE/\$100	2001	180109
08/27/1999	482	MAINTENANCE FEE/\$100	2000	
08/24/1998	482	MAINTENANCE FEE/\$100	1999	
03/31/1998	482	MAINTENANCE FEE/\$100	1998	
06/29/2010	392	MONIES RECEIVED	\$8260.00;1	2161915
08/08/2005	391	CURABLE \$25 MAINT FEE	2006	1127205
08/31/1999	113	ADDITIONAL INFO RECEIVED	RECEIPT 2348160	
08/24/1998	113	ADDITIONAL INFO RECEIVED	RECEIPT 2389587	
04/09/1998	669	LAND STATUS CHECKED		
03/31/1998	501	ACCT ADV IN LEAD FILE	AMC349854	
02/06/1998	404	COUNTY RECORDATION	0;10728;215	

Line Nr Remarks

NO WARRANTY IS MADE BY BLM
FOR USE OF THE DATA FOR
PURPOSES NOT INTENDED BY BLM

LR2000 Production

Message:

59 ROWS RETRIEVED

- Case Recordation
- View
- Mining Claims
- View/Update
- Mass Owner
- Mass Action
- Mass Remarks
- Status
- View
- LLD / Land
- View LLD
- Customer Name
- New
- View/Update
- Transaction Rpts
- Mass Upd Report
- MC CBS Export
- CBS Import Rpt
- Data Scan
- Case Scan
- Administration
- My Permissions
- Decode Tables

LR2000 Reports

CMR Reports

Switch Screen

Function Keys	
Alt <-	Back
Alt ->	Forward
Alt-F2	Switch
Alt-F4	Close
Backspace	Back

CBS Export Results Report

Include Resolved Records

Record Status

Search Criteria

- Error Records (E/M/I)
- Accepted Records (A/W)
- "On Hold" Records (H)
- All Records (for s/n or receipt nr)
- Exported, No Results From CBS
- New (not yet exported)

Enter export Date (mm/dd/yyyy) ALL
 Serial Number match (optional)
 Receipt Nr (optional) 2161915
 Export Nr (exclusive)
 LR2000 User (defaults to login) ALL

Query

Reset

Responsible Area (Errors Only)

- User (U,X)
- Programmer (P,X)
- All (U,P,X)

User Guide

	Resend?	Export Nr/A/D	Serial Nr	Mult	Code	\$ Amount	Remarks	Receipt Nr	LR2000 User	#Msg	Resolved?	OK	Stat1	Area	CBS Msg 1	Stat2	Area	Msg 2	CBS 392 ID	392 \$ Amt	Action Update Date	Resc	Barcode
1	<input type="checkbox"/>	2650902	A	AMC349855	682	140.00	2011	2161915	PAULINEB		<input type="checkbox"/>								1492400	8260.00	7/7/2010 14:57		
2	<input type="checkbox"/>	2650903	A	AMC349856	682	140.00	2011	2161915	PAULINEB		<input type="checkbox"/>								1492400	8260.00	7/7/2010 14:57		
3	<input type="checkbox"/>	2650904	A	AMC349857	682	140.00	2011	2161915	PAULINEB		<input type="checkbox"/>								1492400	8260.00	7/7/2010 14:57		
4	<input type="checkbox"/>	2650905	A	AMC349858	682	140.00	2011	2161915	PAULINEB		<input type="checkbox"/>								1492400	8260.00	7/7/2010 14:57		
5	<input type="checkbox"/>	2650906	A	AMC349859	682	140.00	2011	2161915	PAULINEB		<input type="checkbox"/>								1492400	8260.00	7/7/2010 14:57		
6	<input type="checkbox"/>	2650907	A	AMC349860	682	140.00	2011	2161915	PAULINEB		<input type="checkbox"/>								1492400	8260.00	7/7/2010 14:57		
7	<input type="checkbox"/>	2650908	A	AMC349861	682	140.00	2011	2161915	PAULINEB		<input type="checkbox"/>								1492400	8260.00	7/7/2010 14:57		
8	<input type="checkbox"/>	2650909	A	AMC349862	682	140.00	2011	2161915	PAULINEB		<input type="checkbox"/>								1492400	8260.00	7/7/2010 14:57		
9	<input type="checkbox"/>	2650910	A	AMC349863	682	140.00	2011	2161915	PAULINEB		<input type="checkbox"/>								1492400	8260.00	7/7/2010 14:57		
10	<input type="checkbox"/>	2650911	A	AMC349864	682	140.00	2011	2161915	PAULINEB		<input type="checkbox"/>								1492400	8260.00	7/7/2010 14:57		
11	<input type="checkbox"/>	2650912	A	AMC349865	682	140.00	2011	2161915	PAULINEB		<input type="checkbox"/>								1492400	8260.00	7/7/2010 14:57		
12	<input type="checkbox"/>	2650913	A	AMC349866	682	140.00	2011	2161915	PAULINEB		<input type="checkbox"/>								1492400	8260.00	7/7/2010 14:57		
13	<input type="checkbox"/>	2650914	A	AMC349868	682	140.00	2011	2161915	PAULINEB		<input type="checkbox"/>								1492400	8260.00	7/7/2010 14:59		
14	<input type="checkbox"/>	2650915	A	AMC349870	682	140.00	2011	2161915	PAULINEB		<input type="checkbox"/>								1492400	8260.00	7/7/2010 14:59		
15	<input type="checkbox"/>	2650920	A	AMC349888	682	140.00	2011	2161915	PAULINEB		<input type="checkbox"/>								1492400	8260.00	7/7/2010 15:00		
16	<input type="checkbox"/>	2650926	A	AMC349874	682	140.00	2011	2161915	PAULINEB		<input type="checkbox"/>								1492400	8260.00	7/7/2010 15:00		
17	<input type="checkbox"/>	2650927	A	AMC349875	682	140.00	2011	2161915	PAULINEB		<input type="checkbox"/>								1492400	8260.00	7/7/2010 15:00		
18	<input type="checkbox"/>	2650928	A	AMC349877	682	140.00	2011	2161915	PAULINEB		<input type="checkbox"/>								1492400	8260.00	7/7/2010 15:00		
19	<input type="checkbox"/>	2650929	A	AMC349878	682	140.00	2011	2161915	PAULINEB		<input type="checkbox"/>								1492400	8260.00	7/7/2010 15:00		
20	<input type="checkbox"/>	2650930	A	AMC349879	682	140.00	2011	2161915	PAULINEB		<input type="checkbox"/>								1492400	8260.00	7/7/2010 15:00		



"James Briscoe"
<jbriscoe@libertystaruranium.com>

07/07/2010 03:15 PM

To <pauline_Brown@blm.gov>

cc "Mary Perry" <mmperry@libertystaruranium.com>

bcc

Subject New Address for JABA (US) Inc. and for Liberty Star Uranium & Metals Corp.

Dear Pauline,

Thank you for contacting me.

The new permanent address for JABA US Inc. and for Liberty Star Uranium & Metals Corp. is as follows:

5610 E. Sutler Lane,
Tucson, Arizona 85712

You already have claims starting with AMC # 349854 and 141709. Later you will be getting additional claims held by Liberty Star.

Thanks again,

Jim Briscoe

James A. Briscoe

President & CEO

Liberty Star Uranium & Metals Corp.

(520) 721-1375 Office

(520) 907-9492 Cell

jbriscoe@libertystaruranium.com

List of Proprietors

LIBERTY STAR URANIUM & METALS[2264607], 5610 E SUTLER LN, , TUCSON, AZ, 857125237, C, MATCHED

Select

Cancel



Pauline
Brown/AZSO/AZ/BLM/DOI
07/07/2010 03:41 PM

To "James Briscoe" <jbriscoe@libertystaruranium.com>
cc "Mary Perry" <mmperry@libertystaruranium.com>
bcc
Subject Re: New Address for JABA (US) Inc. and for Liberty Star Uranium & Metals Corp.

Mr. Briscoe,

Thank You for your quick response.

I will update the address for JABA (US) Inc.

According to our database, Liberty Star Uranium & Metals Corp shows an address listed at 5610 E. Sutler Lane, Tucson, Arizona 85712.

PAULINE BROWN
LEGAL INSTRUMENT EXAMINER
U.S. DEPARTMENT OF THE INTERIOR
BUREAU OF LAND MANAGEMENT
AZSO LANDS AND MINERALS ADJUDICATION
ONE NORTH CENTRAL AVE. STE 800
PHOENIX, ARIZONA 85004-4427
Phone: 602-417-9360
Fax: 602-417-9490
Pauline_Brown@BLM.gov

Confidentiality Notice: This electronic communication is intended only for the use of the individual(s) or entity(ies) to which it is addressed and may contain information that is privileged, confidential and exempt from disclosure under applicable law. If you have received this communication in error, please do not distribute, delete the original message, and notify the sender.

"James Briscoe" <jbriscoe@libertystaruranium.com>



"James Briscoe"
<jbriscoe@libertystaruranium.com>
07/07/2010 03:15 PM

To <pauline_Brown@blm.gov>
cc "Mary Perry" <mmperry@libertystaruranium.com>
Subject New Address for JABA (US) Inc. and for Liberty Star Uranium & Metals Corp.

Dear Pauline,

Thank you for contacting me.

The new permanent address for JABA US Inc. and for Liberty Star Uranium & Metals Corp. is as follows:

5610 E. Sutler Lane,
Tucson, Arizona 85712

You already have claims starting with AMC # 349854 and 141709. Later you will be getting additional claims held by Liberty Star.

Thanks again,

Jim Briscoe

James A. Briscoe

President & CEO

Liberty Star Uranium & Metals Corp.

(520) 721-1375 Office

(520) 907-9492 Cell

jbriscoe@libtystaruranium.com

Amc 349854

141709

JABA (US) Inc.

5610 E. Sutler Lane
Tucson, AZ 85712
(520) 881-0736 721.1375

August 14, 2009

U.S. Department of the Interior
Bureau of Land Management
Arizona State Office
One North Central Avenue
Phoenix, Arizona 85004-4427

2009/11/21 A 8:19
BLM/ARIZONA STATE OFFICE

RE: Filing – Notice of Intent to Hold and Certificate of Payment and Rental and Maintenance Fee – ESB and TS Claims Groups

Dear BLM Official:

Please find enclosed the Notices of Intent to Hold and Certificate of Payment of Rental and Maintenance Fee covering twenty-six (26) ESB and thirty-three (33) TS unpatented lode mining claims, for a total of fifty-nine (59) claims. We understand the 2009-2010 rental fee is one hundred forty dollars (\$140) per claim, this making a total of eight thousand two hundred and sixty dollars (\$8,260). A company check in this amount is attached.

Thank you for your time and attention to our request.

Sincerely,



James A. Briscoe, President
JABA (US) Inc.

Enclosures: Notice of Intent to Hold and Certificate of Payment - (26) ESB Claims
Notice of Intent to Hold and Certificate of Payment - (33) TS Claims
Check # 1081

Recording requested by JABA (US) Inc., 5610 E Sutler Lane, Tucson, AZ, 85712.

RECEIVED
BLM ARIZONA OFFICE
2009 AUG 21 A 8:20
ARIZONA

STATE OF ARIZONA

County of Pima

NOTICE OF INTENT TO HOLD AND CERTIFICATION OF PAYMENT OF RENTAL AND MAINTENANCE FEE IN LIEU OF AFFIDAVIT OF ANNUAL ASSESMENT WORK FOR THE UPCOMING ASSESMENT YEAR BEGINNING SEPTEMBER 1, 2009

I, James A. Briscoe, being first duly sworn, deposes and says that:

1. I am the president and agent for JABA (US) Inc., the owner of the following described unpatented lode mining claims situated in Pima County, State of Arizona (the "claims"), the location notices of which are of record in said county, and in the records of the Arizona State Office of the Department of Interior, Bureau of Land Management under the serial numbers indicated as follows:

<i>Name of Claim</i>	<i>County Records</i>		<i>BLM Serial AMC No.</i>
	<i>Book</i>	<i>Page</i>	

See Attachment "A" attached hereto and made a part hereof by this reference

The "ESB" claims are generally situated in:

Township 12 South, Range 9 East, Section(s) 10, 11, 15 and 22 Gila and Salt River Meridian

2. Pursuant to 43 CFR 3833.1-5 and the act of August 10, 1993 (107 Stat. 312, 1993), owner has paid a rental/maintenance fee of \$140.00 per claim for each assessment year subsequent to said act, as required by said act, to the Bureau of Land Management in lieu of recording an Affidavit of Performance of Annual Assessment Work.


3. The name and address of the owner of Claims for which this Certificate/Affidavit is prepared is: JABA (US) Inc., with offices at 5610 E. Sutler Lane, Tucson, Arizona, 85712, telephone (520)881-0736, Attention: James A. Briscoe, President.

721.1375


THIS IS NOT A CHANGE OF ADDRESS

4. The claims are held and claimed by the owner for the valuable mineral contained therein.


DATED this 14 day of August, 2009.


James A. Briscoe, President, JABA (US) Inc.

The foregoing instrument was acknowledged before me this 14th day of August, 2009, by James A Briscoe, President of JABA (US) Inc., an Arizona Corporation, on behalf of said corporation.


Notary Public

My Commission Expires:



RECORDED
BLM ADJUTANT OFFICE
2009 AUG 21 A 8:20
TULSA, ARIZONA

Attachment "A"

Claim Name(s)	County Book	County Page	AMC No.
ESB-180	10728	215	349855
ESB-181	10728	217	349856
ESB-182	10728	219	349857
ESB-183	10728	221	349858
ESB-184	10728	223	349859
ESB-185	10728	225	349860
ESB-186	10728	227	349861
ESB-187	10728	229	349862
ESB-188	10728	231	349863
ESB-189	10728	233	349864
ESB-190	10728	235	349865
ESB-191	10728	237	349866
ESB-193	10728	241	349868
ESB-195	10728	245	349870
ESB-238	10728	253	349874
ESB-240	10728	255	349875
ESB-242	10728	259	349877
ESB-243	10728	261	349878
ESB-244	10728	263	349879
ESB-245	10728	265	349880
ESB-247	10728	269	349882
ESB-248	10728	271	349883
ESB-249	10728	273	349884
ESB-250	10728	275	349885
ESB-251	10728	277	349886
ESB-301	10728	281	349888

2009 AUG 21 A 9:20
 PIMA COUNTY, AZ
 CLAIMS DIVISION

Lead
 349855 - 866 349854
 349868; 870; 874-875 "
 349877 - 880 "
 349882 - 886 "
 349888 "

ENTERED INTO COMPUTER
 AUG 25 2009 *PB*

2009 AUG 21 1 09:20
CLERK OF SUPERIOR COURT
TUCSON, ARIZONA

Recording requested by JABA (US) Inc., 5610 E. Sutler Lane, Tucson, AZ, 85712

STATE OF ARIZONA

County of Cochise

NOTICE OF INTENT TO HOLD AND CERTIFICATION OF PAYMENT OF RENTAL AND MAINTENANCE FEE IN LIEU OF AFFIDAVIT OF ANNUAL ASSESMENT WORK FOR THE UPCOMING ASSESMENT YEAR BEGINNING SEPTEMBER 1, 2009

I, James A. Briscoe, being first duly sworn, deposes and says that:

1. I am the president and agent for JABA (US) Inc., the owner of the following described unpatented lode mining claims situated in Cochise County, State of Arizona (the "claims"), the location notices of which are of record in said county, and in the records of the Arizona State Office of the Department of Interior, Bureau of Land Management under the serial numbers indicated as follows:

<i>Name of Claim</i>	<i>County Records</i>		<i>BLM Serial AMC No.</i>
	<i>Book</i>	<i>Page</i>	

See Attachment "A" attached hereto and made a part hereof by this reference

The "TS" claims are generally situated in:

Township 20 South, Range 22 East, Section(s) 1, 2, 12 and 13 Gila and Salt River Meridian

2. Pursuant to 43 CFR 3833.1-5 and the act of August 10, 1993 (107 Stat. 312, 1993), owner has paid a rental/maintenance fee of \$140.00 per claim for each assessment year subsequent to said act, as required by said act, to the Bureau of Land Management in lieu of recording an Affidavit of Performance of Annual Assessment Work.


3. The name and address of the owner of Claims for which this Certificate/Affidavit is prepared is: JABA (US) Inc., with offices at 5610 E. Sutler Lane, Tucson, Arizona, 85712, telephone (520)881-0736, Attention: James A. Briscoe, President.

721.1375

THIS IS NOT A CHANGE OF ADDRESS


4. The claims are held and claimed by the owner for the valuable mineral contained therein.

DATED this 14 day of August, 2009.




James A. Briscoe, President, JABA (US) Inc.

The foregoing instrument was acknowledged before me this 14th day of August, 2009, by James A Briscoe, President of JABA (US) Inc., an Arizona Corporation, on behalf of said corporation.



Notary Public

My Commission Expires:



RECORDED
2009 AUG 21 A 9:20
BLM

Attachment "A"

Lead
141709

Claim Name(s)	County Book	County Page	AMC No.
- TS-125	1546	488	141834
TS-126	1546	489	141835
TS-127	1546	490	141836
TS-128	1546	491	141837
TS-129	1546	492	141838
TS-130	1546	493	141839
TS-131	1546	494	141840
TS-132	1546	495	141841
TS-133	1546	496	141842
TS-134	1546	497	141843
TS-135	1546	498	141844
TS-136	1546	499	141845
TS-137	1546	500	141846
TS-138	1546	501	141847
TS-139	1546	502	141848
TS-140	1546	503	141849
TS-141	1546	504	141850
TS-142	1546	505	141851
TS-143	1546	506	141852
TS-144	1546	507	141853
TS-145	1546	508	141854
TS-146	1546	509	141855
TS-147	1546	510	141856
TS-148	1546	511	141857
TS-149	1546	512	141858
TS-150	1546	513	141859
TS-151	1546	514	141860
TS-152	1546	515	141861
TS-163	1546	526	141872
TS-164	1546	527	141873
TS-165	1546	528	141874
TS-166	1546	529	141875
TS-167	1546	530	141876

RECEIVED
 CLAIMS SERVICE
 2009 AUG 21 A 9:20

141834-861 Lead
 141872-876 141709
 "

ENTERED INTO COMPUTER

AUG 25 2009 *FB*

Customer Name Update Screen

System ID:MC

Name: LIBERTY STAR URANIUM & METALS

Lookup

Proprietor #: 2264607

Renumber To:

Category:

Address: 5610 E SUTLER LN

City: TUCSON

State: AZ

Zip: 857125237

Save **View** **Delete** **Renumber**

Customer details successfully saved for Customer Id 2264607

ADDRESS UPDATED
ENTERED INTO COMPUTER
AUG 25 2009
PR

Customer Name Update Screen

System ID:MC

Name: LIBERTY STAR URANIUM & METALS

Lookup

Proprietor #: 2264607

Renumber To:

Category:

Address: PO BOX 32909

City: TUCSON

State: AZ

Zip: 857512909

PREVIOUS
ADDRESS

Save **View** **Delete** **Renumber**

LR2000 Production

- Case Recordation**
- View
- Mining Claims**
- View/Update
- Mass Owner
- Mass Action
- Status**
- View
- LLD / Land**
- View LLD
- Customer Name**
- New
- View/Update
- Transaction Rpts**
- Mass Upd Report
- MC CBS Export
- CBS Import Rpt
- Data Scan
- Case Scan
- Administration**
- My Permissions
- Decode Tables

LR2000 Reports

Switch Screen

Function Keys	
Alt <-	Back
Alt ->	Forward
Alt-F2	Switch
Alt-F4	Close
Backspace	Back

Message:

59 ROWS RETRIEVED

CBS Export Results Report

Include Resolved Records

Record Status

- Error Records (E/M/I)
- Accepted Records (A/W)
- "On Hold" Records (H)
- All Records (for s/n or receipt nr)
- Exported, No Results From CBS
- New (not yet exported)

Enter export Date (mm/dd/yyyy) ALL

Serial Number match (optional)

Receipt Nr (optional) 1983629

Export Nr (exclusive)

LR2000 User (defaults to login) ALL

Query

Reset

Search Criteria

Responsible Area (Errors Only)

- User (U,X)
- Programmer (P,X)
- All (U,P,X)

User Guide

	Resend?	Export Nr	A/D	Serial Nr	Multi	Code	S Amount	Remarks	Receipt Nr	LR2000 User	#Msg	Resolved?	OK	Stat1	Area	CBS Msg 1	Stat2	Area	Msg 2	CBS 392 ID	392 S Amt	Action	Update	Date
1	<input type="checkbox"/>	2381433	A	AMC349855	682	140.00	2010	1983629	PAULINEB											1371925	8260.00	8/25/2009	8:02	
2	<input type="checkbox"/>	2381434	A	AMC349856	682	140.00	2010	1983629	PAULINEB											1371925	8260.00	8/25/2009	8:02	
3	<input type="checkbox"/>	2381435	A	AMC349857	682	140.00	2010	1983629	PAULINEB											1371925	8260.00	8/25/2009	8:02	
4	<input type="checkbox"/>	2381436	A	AMC349858	682	140.00	2010	1983629	PAULINEB											1371925	8260.00	8/25/2009	8:02	
5	<input type="checkbox"/>	2381437	A	AMC349859	682	140.00	2010	1983629	PAULINEB											1371925	8260.00	8/25/2009	8:02	
6	<input type="checkbox"/>	2381438	A	AMC349860	682	140.00	2010	1983629	PAULINEB											1371925	8260.00	8/25/2009	8:02	
7	<input type="checkbox"/>	2381439	A	AMC349861	682	140.00	2010	1983629	PAULINEB											1371925	8260.00	8/25/2009	8:02	
8	<input type="checkbox"/>	2381440	A	AMC349862	682	140.00	2010	1983629	PAULINEB											1371925	8260.00	8/25/2009	8:02	
9	<input type="checkbox"/>	2381441	A	AMC349863	682	140.00	2010	1983629	PAULINEB											1371925	8260.00	8/25/2009	8:02	
10	<input type="checkbox"/>	2381442	A	AMC349864	682	140.00	2010	1983629	PAULINEB											1371925	8260.00	8/25/2009	8:02	
11	<input type="checkbox"/>	2381443	A	AMC349865	682	140.00	2010	1983629	PAULINEB											1371925	8260.00	8/25/2009	8:02	
12	<input type="checkbox"/>	2381444	A	AMC349866	682	140.00	2010	1983629	PAULINEB											1371925	8260.00	8/25/2009	8:02	
13	<input type="checkbox"/>	2381445	A	AMC349868	682	140.00	2010	1983629	PAULINEB											1371925	8260.00	8/25/2009	8:02	
14	<input type="checkbox"/>	2381449	A	AMC349870	682	140.00	2010	1983629	PAULINEB											1371925	8260.00	8/25/2009	8:02	
15	<input type="checkbox"/>	2381450	A	AMC349874	682	140.00	2010	1983629	PAULINEB											1371925	8260.00	8/25/2009	8:02	
16	<input type="checkbox"/>	2381451	A	AMC349875	682	140.00	2010	1983629	PAULINEB											1371925	8260.00	8/25/2009	8:02	
17	<input type="checkbox"/>	2381458	A	AMC349877	682	140.00	2010	1983629	PAULINEB											1371925	8260.00	8/25/2009	8:03	
18	<input type="checkbox"/>	2381459	A	AMC349878	682	140.00	2010	1983629	PAULINEB											1371925	8260.00	8/25/2009	8:03	
19	<input type="checkbox"/>	2381460	A	AMC349879	682	140.00	2010	1983629	PAULINEB											1371925	8260.00	8/25/2009	8:03	
20	<input type="checkbox"/>	2381461	A	AMC349880	682	140.00	2010	1983629	PAULINEB											1371925	8260.00	8/25/2009	8:03	

United States Department of the Interior

Bureau of Land Management

BUSINESS & SUPPORT SVCS DIV

ONE N CENTRAL AVE SUITE 800

PHOENIX, AZ 85004 -4427

Phone: (602) 417-9200

Receipt

No:

1983629

Transaction #: 2047714	
Date of Transaction: 08/21/2009	
CUSTOMER:	LIBERTY STAR URANIUM & METALS CORP 5610 E SUTLER LN TUCSON, AZ 85712-5237 US

LINE #	QTY	DESCRIPTION	REMARKS	UNIT PRICE	TOTAL
1	1.00	LOCATABLE MINERALS / MINING CLAIMS-NOT NEW-UNADJUD, ONE AUTH NO. ONLY / MINING CLAIM MONEY RECEIVED CASES: AMC349855/\$8260.00	MAINT 2010/59	- n/a -	8260.00
TOTAL:					\$8,260.00

PAYMENT INFORMATION			
1	AMOUNT:	8260.00	POSTMARKED: N/A
	TYPE:	CHECK	RECEIVED: 08/21/2009
	CHECK NO:	1081	
	NAME:	LIBERTY STAR URANIUM & METALS CORP 5610 E SUTLER LN TUCSON AZ 85712-5237 US	

REMARKS

This receipt was generated by the automated BLM Collections and Billing System and is a paper representation of a portion of the official electronic record contained therein.

Please note the following change of address effective IMMEDIATELY:

**Liberty Star Uranium & Metals Corp.
5610 E. Sutler Lane
Tucson, AZ 85712-5237**

From: Origin ID: TUSA (520) 721-1375
mary perry

5610 Sutter Lane
Tucson, AZ 85712



J09200906152823

Ship Date: 19AUG09
ActWgt: 2.0 LB
CAD: 101030946/INET9060
Account#: S *****

Delivery Address Bar Code



Ref #
Invoice #
PO #
Dept #


SHIP TO: (602) 417-9562 BILL SENDER

Attn: Accounts
Bureau of Land Management
1 N CENTRAL AVE
ARIZONA STATE OFFICE
PHOENIX, AZ 85004

THU - 20AUG A1


PRIORITY OVERNIGHT

TRK# 7978 6193 5575
0201



85004
AZ-US
PHX

98 ZSYA



After printing this label:

1. Use the 'Print' button on this page to print your label to your laser or inkjet printer.
2. Fold the printed page along the horizontal line.
3. Place label in shipping pouch and affix it to your shipment so that the barcode portion of the label can be read and scanned.

Warning: Use only the printed original label for shipping. Using a photocopy of this label for shipping purposes is fraudulent and could result in additional billing charges, along with the cancellation of your FedEx account number.

Use of this system constitutes your agreement to the service conditions in the current FedEx Service Guide, available on fedex.com. FedEx will not be responsible for any claim in excess of \$100 per package, whether the result of loss, damage, delay, non-delivery, misdelivery, or misinformation, unless you declare a higher value, pay an additional charge, document your actual loss and file a timely claim. Limitations found in the current FedEx Service Guide apply. Your right to recover from FedEx for any loss, including intrinsic value of the package, loss of sales, income interest, profit, attorney's fees, costs, and other forms of damage whether direct, incidental, consequential, or special is limited to the greater of \$100 or the authorized declared value. Recovery cannot exceed actual documented loss. Maximum for items of extraordinary value is \$500, e.g. jewelry, precious metals, negotiable instruments and other items listed in our Service Guide. Written claims must be filed within strict time limits, see current FedEx Service Guide.

PHOENIX, ARIZONA
2009 AUG 21 A 8:20
RECEIVED
BLM AZ STATE OFFICE

AMC 349854

141709

JABA (US) Inc.

3024 E Fort Lowell Road
Tucson, AZ 85716
(520) 881-0736

June 23, 2008

U.S. Department of the Interior
Bureau of Land Management
Arizona State Office
One North Central Avenue
Phoenix, Arizona 85004-4427

RE: Filing – Notice of Intent to Hold and Certificate of Payment and Rental and Maintenance Fee – ESB and TS Claims Groups

Dear BLM Official:

Please find enclosed the Notices of Intent to Hold and Certificate of Payment of Rental and Maintenance Fee covering twenty-six (26) ESB and thirty-three (33) TS unpatented lode mining claims, for a total of fifty-nine (59) claims. We understand the 2008-2009 rental fee is one hundred twenty-five dollars (\$125) per claim, this making a total of seven thousand three hundred and seventy-five dollars (\$7,375). A company check, number 5854, in this amount is attached.

Thank you for your time and attention to our request.

Sincerely,



James A. Briscoe, President
JABA (US) Inc.

PHOENIX, ARIZONA
2008 JUN 25 A 2:12
RECEIVED

Enclosures: Notice of Intent to Hold and Certificate of Payment - (26) ESB Claims
Notice of Intent to Hold and Certificate of Payment - (33) TS Claims
Check # 5854 (\$7,375)

MAINTENANCE FEES ENTERED INTO THE COMPUTER
TABLE CREATED BY: P. Brown
DATE: 7-14-08

LEAD FILE NUMBER	AMC SERIAL NUMBER(S)	NUMBER OF CLAIMS
AMC349854	349855 - 866	12
"	349868	1
"	349870	1
"	349874 - 875	2
"	349877 - 880	4
"	349882 - 886	5
"	349888	1
AMC141709	141834 - 861	28
"	141872 - 876	5
TOTAL NUMBER OF CLAIMS		59

Recording requested by JABA (US) Inc., 3024 E Fort Lowell Rd., Tucson, AZ 85716

RECEIVED
AZ STATE OFFICE
2007 JUN 25 A 2 11
TUCSON, ARIZONA

STATE OF ARIZONA

County of Pima

NOTICE OF INTENT TO HOLD AND CERTIFICATION OF PAYMENT OF RENTAL AND MAINTENANCE FEE IN LIEU OF AFFIDAVIT OF ANNUAL ASSESMENT WORK FOR THE UPCOMING ASSESMENT YEAR BEGINNING SEPTEMBER 1, 2007

I, James A. Briscoe, being first duly sworn, deposes and says that:

1. I am the president and agent for JABA (US) Inc., the owner of the following described unpatented lode mining claims situated in Pima County, State of Arizona (the "claims"), the location notices of which are of record in said county, and in the records of the Arizona State Office of the Department of Interior, Bureau of Land Management under the serial numbers indicated as follows:

<i>Name of Claim</i>	<i>County Records</i>		<i>BLM Serial AMC No.</i>
	<i>Book</i>	<i>Page</i>	

See Attachment "A" attached hereto and made a part hereof by this reference

The "ESB" claims are generally situated in:

Township 12 South, Range 9 East, Section(s) 10, 11, 15 and 22 Gila and Salt River Meridian


2. Pursuant to 43 CFR 3833.1-5 and the act of August 10, 1993 (107 Stat. 312, 1993), owner has paid a rental/maintenance fee of \$125.00 per claim for each assessment year subsequent to said act, as required by said act, to the Bureau of Land Management in lieu of recording an Affidavit of Performance of Annual Assessment Work.

3. The name and address of the owner of Claims for which this Certificate/Affidavit is prepared is: JABA (US) Inc., with offices at 3024 E Fort Lowell Rd, Tucson, Arizona, 85716, telephone (520)881-0736, Attention: James A. Briscoe, President.

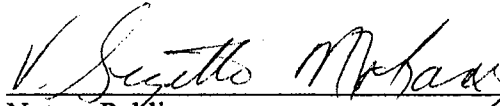
THIS IS NOT A CHANGE OF ADDRESS

4. The claims are held and claimed by the owner for the valuable mineral contained therein.

DATED this 23rd day of June, 2008.



James A. Briscoe, President, JABA (US) Inc.

The foregoing instrument was acknowledged before me this 23 day of June, 2008, by James A Briscoe, President of JABA (US) Inc., an Arizona Corporation, on behalf of said corporation.


Notary Public

My Commission Expires:

4.9.09



RECORDED
J.M. AZ STATE COUNTY
2008 JUN 25 A 2:10
PHOENIX, ARIZONA

Attachment "A"

Claim Name(s)	County Book	County Page	AMC No.
ESB-180	10728	215	349855
ESB-181	10728	217	349856
ESB-182	10728	219	349857
ESB-183	10728	221	349858
ESB-184	10728	223	349859
ESB-185	10728	225	349860
ESB-186	10728	227	349861
ESB-187	10728	229	349862
ESB-188	10728	231	349863
ESB-189	10728	233	349864
ESB-190	10728	235	349865
ESB-191	10728	237	349866
ESB-193	10728	241	349868
ESB-195	10728	245	349870
ESB-238	10728	253	349874
ESB-240	10728	255	349875
ESB-242	10728	259	349877
ESB-243	10728	261	349878
ESB-244	10728	263	349879
ESB-245	10728	265	349880
ESB-247	10728	269	349882
ESB-248	10728	271	349883
ESB-249	10728	273	349884
ESB-250	10728	275	349885
ESB-251	10728	277	349886
ESB-301	10728	281	349888

ENTERED INTO COMPUTER
JUL 14 2008 *ps*

RECEIVED
JUL 14 2008 10:10
PHOENIX, ARIZONA

ENTERED INTO COMPUTER
JUL 14 2008 PB

STATE OF ARIZONA

County of Cochise

NOTICE OF INTENT TO HOLD AND CERTIFICATION OF PAYMENT OF RENTAL AND MAINTENANCE FEE IN LIEU OF AFFIDAVIT OF ANNUAL ASSESMENT WORK FOR THE UPCOMING ASSESMENT YEAR BEGINNING SEPTEMBER 1, 2007

I, James A. Briscoe, being first duly sworn, deposes and says that:

1. I am the president and agent for JABA (US) Inc., the owner of the following described unpatented lode mining claims situated in Cochise County, State of Arizona (the "claims"), the location notices of which are of record in said county, and in the records of the Arizona State Office of the Department of Interior, Bureau of Land Management under the serial numbers indicated as follows:

<i>Name of Claim</i>	<i>County Records</i>		<i>BLM Serial AMC No.</i>
	<i>Book</i>	<i>Page</i>	

See Attachment "A" attached hereto and made a part hereof by this reference

The "TS" claims are generally situated in:

Township 20 South, Range 22 East, Section(s) 1, 2, 12 and 13 Gila and Salt River Meridian

2. Pursuant to 43 CFR 3833.1-5 and the act of August 10, 1993 (107 Stat. 312, 1993), owner has paid a rental/maintenance fee of \$125.00 per claim for each assessment year subsequent to said act, as required by said act, to the Bureau of Land Management in lieu of recording an Affidavit of Performance of Annual Assessment Work.


3. The name and address of the owner of Claims for which this Certificate/Affidavit is prepared is: JABA (US) Inc., with offices at 3024 E Fort Lowell Rd, Tucson, Arizona, 85716, telephone (520)881-0736, Attention: James A. Briscoe, President.

RECORDED
INDEXED
JAN 25 2007
TUCSON, ARIZONA


THIS IS NOT A CHANGE OF ADDRESS

4. The claims are held and claimed by the owner for the valuable mineral contained therein.

DATED this 23rd day of June, 2008.



James A. Briscoe, President, JABA (US) Inc.

The foregoing instrument was acknowledged before me this 23 day of June, 2008, by James A Briscoe, President of JABA (US) Inc., an Arizona Corporation, on behalf of said corporation.


Notary Public

My Commission Expires:

4.9.09



RECEIVED
J.M. ASSOCIATES
2008 JUN 25 A 7:10
PHOENIX, ARIZONA

Attachment "A"

Claim Name(s)	County Book	County Page	AMC No.
TS-125	1546	488	141834
TS-126	1546	489	141835
TS-127	1546	490	141836
TS-128	1546	491	141837
TS-129	1546	492	141838
TS-130	1546	493	141839
TS-131	1546	494	141840
TS-132	1546	495	141841
TS-133	1546	496	141842
TS-134	1546	497	141843
TS-135	1546	498	141844
TS-136	1546	499	141845
TS-137	1546	500	141846
TS-138	1546	501	141847
TS-139	1546	502	141848
TS-140	1546	503	141849
TS-141	1546	504	141850
TS-142	1546	505	141851
TS-143	1546	506	141852
TS-144	1546	507	141853
TS-145	1546	508	141854
TS-146	1546	509	141855
TS-147	1546	510	141856
TS-148	1546	511	141857
TS-149	1546	512	141858
TS-150	1546	513	141859
TS-151	1546	514	141860
TS-152	1546	515	141861
TS-163	1546	526	141872
TS-164	1546	527	141873
TS-165	1546	528	141874
TS-166	1546	529	141875
TS-167	1546	530	141876

ENTERED INTO COMPUTER

JUL 14 2008

RB

PHOENIX, ARIZONA

2008 JUN 25 A 5 14

RECEIVED
JUL 14 2008

ENTERED INTO COMPUTER

JUL 14 2008

PB

United States Department of the Interior
 Bureau of Land Management
 BUSINESS & SUPPORT SVCS DIV
 ONE N CENTRAL AVE SUITE 800
 PHOENIX, AZ 85004 -4427
 Phone: (602) 417-9200

Receipt

No: 1730492

Transaction #: 1787329		ENTERED INTO COMPUTER JUL 14 2008 PB
Date of Transaction: 06/25/2008		
CUSTOMER:	JABA (US) INC 3024 E. FORT LOWELL RD TUCSON, AZ 85716	

LINE #	QTY	DESCRIPTION	REMARKS	UNIT PRICE	TOTAL
1	1.00	LOCATABLE MINERALS / MINING CLAIMS-NOT NEW-UNADJUD, ONE AUTH NO. ONLY / MINING CLAIM MONEY RECEIVED (455) CASES: AMC349855/\$7375.00	MAINT (59)	- n/a -	7375.00
TOTAL:					\$7,375.00

PAYMENT INFORMATION					
1	AMOUNT:	\$7,375.00	POSTMARKED:	6/23/08 0:00	
	TYPE:	CHECK	RECEIVED:	06/25/2008	
	CHECK NO:	5854			
	NAME:	LIBERTY STAR URANIUM & METAL CORP. 3024 E. FORT LOWELL RD TUCSON AZ 85716			

REMARKS

This receipt was generated by the automated BLM Collections and Billing System and is a paper representation of a portion of the official electronic record contained therein.

Message:

59 ROWS RETRIEVED

VERIFIED =
ENTERED INTO COMPUTER
JUL 14 2008 *fb*

CBS Export Results Report

Include Resolved Records

Record Status

- Error Records (E/M/I)
- Accepted Records (A/W)
- "On Hold" Records (H)
- All Records (for s/n or receipt nr)
- Exported, No Results From CBS
- New (not yet exported)

Search Criteria Responsible Area (Err

Enter export Date (mm/dd/yyyy) ALL

Serial Number match (optional) _____

Receipt Nr (optional) 1730492

Export Nr (exclusive) _____

LR2000 User (defaults to login) ALL

- User (U,X)
- Programmer (P,X)
- All (U,P,X)

Query

Reset

User Guide

	Resend?	Export Nr	A/D	Serial Nr	Mult	Code	\$ Amount	Remarks	Receipt Nr	LR2000 User	#Msg	Resolve
1	<input type="checkbox"/>	1739469	A	AMC349855		582	125.00	2009	1730492	P5BROWN		<input type="checkbox"/>

520-881-0734
x15,18

JABA (US) Inc.

3024 E Fort Lowell Road
Tucson, AZ 85716
(520) 881-0736

x15

AMC 141709
AMC 349854

August 15, 2007

U.S. Department of the Interior
Bureau of Land Management
Arizona State Office
One North Central Avenue
Phoenix, Arizona 85004-4427

RE: Filing – Notice of Intent to Hold and Certificate of Payment and Rental and Maintenance Fee – ESB and TS Claims Groups

Dear BLM Official:

Please find enclosed the Notices of Intent to Hold and Certificate of Payment of Rental and Maintenance Fee covering twenty-six (26) ESB and thirty-three (33) TS unpatented lode mining claims, for a total of fifty-nine (59) claims. We understand the 2007-2008 rental fee is one hundred twenty-five dollars (\$125) per claim, this making a total of seven thousand three hundred and seventy-five dollars (\$7,375). A company check, number 5048, in this amount is attached.

Thank you for your time and attention to our request.

Sincerely,

James A. Briscoe, President
JABA (US) Inc.

RECEIVED
BLM, AZ STATE OFFICE
2007 NOV 16 A 7:42
PHOENIX, ARIZONA

Enclosures: Notice of Intent to Hold and Certificate of Payment - (26) ESB Claims
Notice of Intent to Hold and Certificate of Payment - (33) TS Claims
Check # 5048 (\$7,375)

Per phone call from Suzette Mahary with Liberty Star, this payment was sent in error. Claim maintenance fee for 2008 has already been paid.
Refund authorized 12/4/07. QUB

THIS IS NOT A CHANGE OF ADDRESS

4. The claims are held and claimed by the owner for the valuable mineral contained therein.

DATED this _____ day of August, 2007.

James A. Briscoe, President, JABA (US) Inc.

The foregoing instrument was acknowledged before me this _____ day of August, 2007, by James A Briscoe, President of JABA (US) Inc., an Arizona Corporation, on behalf of said corporation.

Notary Public

My Commission Expires:

RECEIVED
B.L.M. AZ STATE OFFICE
2007 NOV 21 A 9:19
PHOENIX, AZ

Attachment "A"

Claim Name(s)	County Book	County Page	AMC No.
ESB-180	10728	215	349855
ESB-181	10728	217	349856
ESB-182	10728	219	349857
ESB-183	10728	221	349858
ESB-184	10728	223	349859
ESB-185	10728	225	349860
ESB-186	10728	227	349861
ESB-187	10728	229	349862
ESB-188	10728	231	349863
ESB-189	10728	233	349864
ESB-190	10728	235	349865
ESB-191	10728	237	349866
ESB-193	10728	241	349868
ESB-195	10728	245	349870
ESB-238	10728	253	349874
ESB-240	10728	255	349875
ESB-242	10728	259	349877
ESB-243	10728	261	349878
ESB-244	10728	263	349879
ESB-245	10728	265	349880
ESB-247	10728	269	349882
ESB-248	10728	271	349883
ESB-249	10728	273	349884
ESB-250	10728	275	349885
ESB-251	10728	277	349886
ESB-301	10728	281	349888

RECEIVED
 B.L.M. AZ STATE OFFICE
 2007 NOV 21 A 9:19
 PHOENIX, AZ

THIS IS NOT A CHANGE OF ADDRESS

4. The claims are held and claimed by the owner for the valuable mineral contained therein.

DATED this _____ day of August, 2007.

James A. Briscoe, President, JABA (US) Inc.

The foregoing instrument was acknowledged before me this _____ day of August, 2007, by James A Briscoe, President of JABA (US) Inc., an Arizona Corporation, on behalf of said corporation.

Notary Public

My Commission Expires:

RECEIVED
B.L.M. AZ STATE OFFICE
2007 NOV 21 A 9:20
PHOENIX, AZ

Attachment "A"

Claim Name(s)	County Book	County Page	AMC No.
TS-125	1546	488	141834
TS-126	1546	489	141835
TS-127	1546	490	141836
TS-128	1546	491	141837
TS-129	1546	492	141838
TS-130	1546	493	141839
TS-131	1546	494	141840
TS-132	1546	495	141841
TS-133	1546	496	141842
TS-134	1546	497	141843
TS-135	1546	498	141844
TS-136	1546	499	141845
TS-137	1546	500	141846
TS-138	1546	501	141847
TS-139	1546	502	141848
TS-140	1546	503	141849
TS-141	1546	504	141850
TS-142	1546	505	141851
TS-143	1546	506	141852
TS-144	1546	507	141853
TS-145	1546	508	141854
TS-146	1546	509	141855
TS-147	1546	510	141856
TS-148	1546	511	141857
TS-149	1546	512	141858
TS-150	1546	513	141859
TS-151	1546	514	141860
TS-152	1546	515	141861
TS-163	1546	526	141872
TS-164	1546	527	141873
TS-165	1546	528	141874
TS-166	1546	529	141875
TS-167	1546	530	141876

RECEIVED
 B.L.M. AZ STATE OFFICE
 2007 NOV 21 A 9:20
 PHOENIX, AZ

United States Department of the Interior
Bureau of Land Management
 BUSINESS & SUPPORT SVCS DIV
 ONE N CENTRAL AVE SUITE 800
 PHOENIX, AZ 85004 -4427
 Phone: (602) 417-9200

Receipt

No: 1603296

Transaction #: 1655837	
Date of Transaction: 11/16/2007	
CUSTOMER:	LIBERTY STAR GOLD CORP 3024 E FT LOWELL ROAD TUCSON, AZ 85716

LINE #	QTY	DESCRIPTION	REMARKS	UNIT PRICE	TOTAL
1	1.00	SUSPENSE, MISCELLANEOUS / SUSPENSE, MISCELLANEOUS / TEMPORARY HOLD (1 WEEK ONLY)(455)		7375.00	7375.00
TOTAL:					\$7,375.00

PAYMENT INFORMATION			
1	AMOUNT:	\$7,375.00	POSTMARKED: 11/14/07 0:00
	TYPE:	CHECK	RECEIVED: 11/16/2007
	CHECK NO:	5048	
	NAME:	LIBERTY STAR URANIUM 3024 E FT LOWELL ROAD TUCSON AZ 85716	

REMARKS

This receipt was generated by the automated BLM Collections and Billing System and is a paper representation of a portion of the official electronic record contained therein.

*Refunded 12/4/07
 duplicate payment
 and late. A/B*



"Chelsea Wood"
<CWood@libertystaruranium.com>

11/20/2007 03:55 PM

To <sirita_benally@blm.gov>

cc "David Boyer"
<dboyer@libertystaruranium.com>, "Tracy Myers" <tmyers@libertystaruranium.com>,
bcc

Subject Liberty Star Claim Information

Hi Sirita,

Sorry for the mix-up in information, Please see the attached documentation for the ESB and TS claims that should have originally been sent out to you. Please confirm receipt of the documents and let me know if you need any additional information. Thanks!

Chelsea Wood

Geologist

Liberty Star Uranium & Metals Corp.

Office: (520) 881-0736 ext. 18

Cell: (520) 437-8764

CWood@libertystaruranium.com



ESB_N0ITH_2007.doc TS_N0ITH_2007.doc JABA_NoticeOfIntentToHoldLetter.doc

PHOENIX, AZ

2007 NOV 21 A 9:19

RECEIVED
B.L.M. AZ STATE OFFICE

Login ID3634

Entry Date11/21/2007

Total Amount\$7,375.00

Original Order Items

Line	Order#	AuthNos	TransDate	Action	Amount	B Org	R Org	Fund	Program	Bill#	Project	Type	Order
1	1655837		11/16/2007	TEMPORARY HOLD (1 WEEK ONLY)(455)	\$7,375.00	AZ950	AZ950	455	000177			C	377

Order Items To Be Generated for Transfer

Line	Order#	AuthNos	TransDate	Action	Amount	B Org	R Org	Fund	Program	Bill#	Project	Type
1	1655837		11/21/2007	TEMPORARY HOLD (1 WEEK ONLY)(455)	\$-7,375.00	AZ950	AZ950	455	000177			T
2	1655837	AMC349855	11/21/2007	MINING CLAIM MONEY RECEIVED (455)	\$7,375.00	AZ950	AZ950	455	000177			T

FYI: Originally put money in suspense due to no AMC #'s provided. Contacted customer they then emailed list of AMC #'s. Transferred money into USS Money Received for Maint. 2008.
SRBly

AMC 349854

AMC 141709

JABA (US) Inc.

3024 E Fort Lowell Road
Tucson, AZ 85716
(520) 881-0736

August 15, 2007

U.S. Department of the Interior
Bureau of Land Management
Arizona State Office
One North Central Avenue
Phoenix, Arizona 85004-4427

RE: Filing – Notice of Intent to Hold and Certificate of Payment and Rental and Maintenance Fee – ESB and TS Claims Groups

Dear BLM Official:

Please find enclosed the Notices of Intent to Hold and Certificate of Payment of Rental and Maintenance Fee covering twenty-six (26) ESB and thirty-three (33) TS unpatented lode mining claims, for a total of fifty-nine (59) claims. We understand the 2007-2008 rental fee is one hundred twenty-five dollars (\$125) per claim, this making a total of seven thousand three hundred and seventy-five dollars (\$7,375). A company check, number xxxx, in this amount is attached.

Thank you for your time and attention to our request.

Sincerely,



James A. Briscoe, President
JABA (US) Inc.

PHOENIX, ARIZONA

2007 AUG 27 A 8:13

RECEIVED
B.L.M. AZ STATE OFFICE

Enclosures: Notice of Intent to Hold and Certificate of Payment - (26) ESB Claims
Notice of Intent to Hold and Certificate of Payment - (33) TS Claims
Check # ~~xxxx~~ (\$7,375)
3591

VERIFIED
OCT 12 2007 PB

ENTERED INTO COMPUTER
9/21/07 AB

AMC 349854

Attachment "A"

Claim Name(s)	County Book	County Page	AMC No.
ESB-180	10728	215	349855
ESB-181	10728	217	349856
ESB-182	10728	219	349857
ESB-183	10728	221	349858
ESB-184	10728	223	349859
ESB-185	10728	225	349860
ESB-186	10728	227	349861
ESB-187	10728	229	349862
ESB-188	10728	231	349863
ESB-189	10728	233	349864
ESB-190	10728	235	349865
ESB-191	10728	237	349866
ESB-193	10728	241	349868
ESB-195	10728	245	349870
ESB-238	10728	253	349874
ESB-240	10728	255	349875
ESB-242	10728	259	349877
ESB-243	10728	261	349878
ESB-244	10728	263	349879
ESB-245	10728	265	349880
ESB-247	10728	269	349882
ESB-248	10728	271	349883
ESB-249	10728	273	349884
ESB-250	10728	275	349885
ESB-251	10728	277	349886
ESB-301	10728	281	349888

PHOENIX, ARIZONA

2007 AUG 27 A 8:12

RECEIVED
B.L.M. AZ STATE OFFICE

DEPARTMENT OF THE INTERIOR
BUREAU OF LAND MANAGEMENT
MINING CLAIMS

Amc 141709

MC Customer Information - WITH Legal Description
ACTIVE CLAIMS

Run Date: 09/21/2007 11:19 AM

Page 1 of 2

JABA (US) INC
2766 N COUNTRY CLUB
TUCSON, AZ 85716

INT-REL: CLAIMANT

CUSTOMER ID: 35766

Serial No	Claim Name/Number	County	D	Claim Type	Last A Yr	Mc	Loc	Dt	Mr	Twn	Rng	Sec	Subdivision
AMC141834	TS #125	COCHISE	A	LODE CLAIM	2007	09/06/1981	14	0200S	0220E	013			NE
AMC141835	TS #126	COCHISE	A	LODE CLAIM	2007	09/06/1981	14	0200S	0220E	013			NE
AMC141836	TS #127	COCHISE	A	LODE CLAIM	2007	09/06/1981	14	0200S	0220E	012			SW SE
		COCHISE	A	LODE CLAIM	2007	09/06/1981	14	0200S	0220E	013			NE NW
AMC141837	TS #128	COCHISE	A	LODE CLAIM	2007	09/06/1981	14	0200S	0220E	012			SE
		COCHISE	A	LODE CLAIM	2007	09/06/1981	14	0200S	0220E	013			NE
AMC141838	TS #129	COCHISE	A	LODE CLAIM	2007	09/06/1981	14	0200S	0220E	012			SW SE
AMC141839	TS #130	COCHISE	A	LODE CLAIM	2007	09/06/1981	14	0200S	0220E	012			SE
AMC141840	TS #131	COCHISE	A	LODE CLAIM	2007	09/06/1981	14	0200S	0220E	012			SW SE
AMC141841	TS #132	COCHISE	A	LODE CLAIM	2007	09/06/1981	14	0200S	0220E	012			SE
AMC141842	TS #133	COCHISE	A	LODE CLAIM	2007	09/06/1981	14	0200S	0220E	012			SW SE
AMC141843	TS #134	COCHISE	A	LODE CLAIM	2007	09/06/1981	14	0200S	0220E	012			SE
AMC141844	TS #135	COCHISE	A	LODE CLAIM	2007	09/06/1981	14	0200S	0220E	012			NE NW SW SE
AMC141845	TS #136	COCHISE	A	LODE CLAIM	2007	09/06/1981	14	0200S	0220E	012			NE SE
AMC141846	TS #137	COCHISE	A	LODE CLAIM	2007	09/06/1981	14	0200S	0220E	012			NE NW
AMC141847	TS #138	COCHISE	A	LODE CLAIM	2007	09/06/1981	14	0200S	0220E	012			NE
AMC141848	TS #139	COCHISE	A	LODE CLAIM	2007	09/06/1981	14	0200S	0220E	012			NE NW
AMC141849	TS #140	COCHISE	A	LODE CLAIM	2007	09/06/1981	14	0200S	0220E	012			NE
AMC141850	TS #141	COCHISE	A	LODE CLAIM	2007	09/06/1981	14	0200S	0220E	012			NE NW
AMC141851	TS #142	COCHISE	A	LODE CLAIM	2007	09/06/1981	14	0200S	0220E	012			NE
AMC141852	TS #143	COCHISE	A	LODE CLAIM	2007	09/06/1981	14	0200S	0220E	012			NE NW
AMC141853	TS #144	COCHISE	A	LODE CLAIM	2007	09/06/1981	14	0200S	0220E	012			NE
AMC141854	TS #145	COCHISE	A	LODE CLAIM	2007	09/06/1981	14	0200S	0220E	001			SW SE
		COCHISE	A	LODE CLAIM	2007	09/06/1981	14	0200S	0220E	012			NE NW
AMC141855	TS #146	COCHISE	A	LODE CLAIM	2007	09/06/1981	14	0200S	0220E	001			SE
		COCHISE	A	LODE CLAIM	2007	09/06/1981	14	0200S	0220E	012			NE
AMC141856	TS #147	COCHISE	A	LODE CLAIM	2007	09/06/1981	14	0200S	0220E	001			SW SE
AMC141857	TS #148	COCHISE	A	LODE CLAIM	2007	09/06/1981	14	0200S	0220E	001			SE
AMC141858	TS #149	COCHISE	A	LODE CLAIM	2007	09/06/1981	14	0200S	0220E	001			SW SE
AMC141859	TS #150	COCHISE	A	LODE CLAIM	2007	09/06/1981	14	0200S	0220E	001			SE
AMC141860	TS #151	COCHISE	A	LODE CLAIM	2007	09/06/1981	14	0200S	0220E	001			SW SE
AMC141861	TS #152	COCHISE	A	LODE CLAIM	2007	09/06/1981	14	0200S	0220E	001			SE
AMC141872	TS #163	COCHISE	A	LODE CLAIM	2007	09/06/1981	14	0200S	0220E	001			SW
		COCHISE	A	LODE CLAIM	2007	09/06/1981	14	0200S	0220E	012			NW
AMC141873	TS #164	COCHISE	A	LODE CLAIM	2007	09/06/1981	14	0200S	0220E	001			SW
AMC141874	TS #165	COCHISE	A	LODE CLAIM	2007	09/06/1981	14	0200S	0220E	001			SW
		COCHISE	A	LODE CLAIM	2007	09/06/1981	14	0200S	0220E	002			SE
AMC141875	TS #166	COCHISE	A	LODE CLAIM	2007	09/06/1981	14	0200S	0220E	001			SW
AMC141876	TS #167	COCHISE	A	LODE CLAIM	2007	09/06/1981	14	0200S	0220E	001			SW
		COCHISE	A	LODE CLAIM	2007	09/06/1981	14	0200S	0220E	002			SE

DEPARTMENT OF THE INTERIOR
BUREAU OF LAND MANAGEMENT
MINING CLAIMS
MC Customer Information - WITH Legal Description
ACTIVE CLAIMS

Run Date: 09/21/2007 11:19 AM

Page 2 of 2

Serial No	Claim Name/Number	County	D	Claim Type	Last A Yr	Mc	Loc	Dt	Mr	Tw	Rng	Sec	Subdivision
AMC349855	ESB #180	PIMA	A	LODE CLAIM	2007	01/15/1998	14	0120S	0090E	015			SW
		PIMA	A	LODE CLAIM	2007	01/15/1998	14	0120S	0090E	022			NW
AMC349856	ESB #181	PIMA	A	LODE CLAIM	2007	01/15/1998	14	0120S	0090E	015			SW SE
		PIMA	A	LODE CLAIM	2007	01/15/1998	14	0120S	0090E	022			NE NW
AMC349857	ESB #182	PIMA	A	LODE CLAIM	2007	01/15/1998	14	0120S	0090E	015			SW
AMC349858	ESB #183	PIMA	A	LODE CLAIM	2007	01/15/1998	14	0120S	0090E	015			SW SE
AMC349859	ESB #184	PIMA	A	LODE CLAIM	2007	01/15/1998	14	0120S	0090E	015			SW
AMC349860	ESB #185	PIMA	A	LODE CLAIM	2007	01/15/1998	14	0120S	0090E	015			SW SE
AMC349861	ESB #186	PIMA	A	LODE CLAIM	2007	01/15/1998	14	0120S	0090E	015			SW
AMC349862	ESB #187	PIMA	A	LODE CLAIM	2007	01/15/1998	14	0120S	0090E	015			SW SE
AMC349863	ESB #188	PIMA	A	LODE CLAIM	2007	01/15/1998	14	0120S	0090E	015			NW SW
AMC349864	ESB #189	PIMA	A	LODE CLAIM	2007	01/15/1998	14	0120S	0090E	015			NE NW SW SE
AMC349865	ESB #190	PIMA	A	LODE CLAIM	2007	01/15/1998	14	0120S	0090E	015			NW
AMC349866	ESB #191	PIMA	A	LODE CLAIM	2007	01/15/1998	14	0120S	0090E	015			NE NW
AMC349868	ESB #193	PIMA	A	LODE CLAIM	2007	01/15/1998	14	0120S	0090E	015			NE NW
AMC349870	ESB #195	PIMA	A	LODE CLAIM	2007	01/15/1998	14	0120S	0090E	015			NE NW
AMC349874	ESB #238	PIMA	A	LODE CLAIM	2007	01/15/1998	14	0120S	0090E	015			NE
AMC349875	ESB #240	PIMA	A	LODE CLAIM	2007	01/15/1998	14	0120S	0090E	015			NE
AMC349877	ESB #242	PIMA	A	LODE CLAIM	2007	01/15/1998	14	0120S	0090E	010			SE
AMC349878	ESB #243	PIMA	A	LODE CLAIM	2007	01/15/1998	14	0120S	0090E	010			SE
		PIMA	A	LODE CLAIM	2007	01/15/1998	14	0120S	0090E	011			SW
AMC349879	ESB #244	PIMA	A	LODE CLAIM	2007	01/15/1998	14	0120S	0090E	010			SE
AMC349880	ESB #245	PIMA	A	LODE CLAIM	2007	01/15/1998	14	0120S	0090E	010			SE
		PIMA	A	LODE CLAIM	2007	01/15/1998	14	0120S	0090E	011			SW
AMC349882	ESB #247	PIMA	A	LODE CLAIM	2007	01/15/1998	14	0120S	0090E	010			SE
		PIMA	A	LODE CLAIM	2007	01/15/1998	14	0120S	0090E	011			SW
AMC349883	ESB #248	PIMA	A	LODE CLAIM	2007	01/15/1998	14	0120S	0090E	010			SE
AMC349884	ESB #249	PIMA	A	LODE CLAIM	2007	01/15/1998	14	0120S	0090E	010			SE
		PIMA	A	LODE CLAIM	2007	01/15/1998	14	0120S	0090E	011			SW
AMC349885	ESB #250	PIMA	A	LODE CLAIM	2007	01/15/1998	14	0120S	0090E	010			NE SE
AMC349886	ESB #251	PIMA	A	LODE CLAIM	2007	01/15/1998	14	0120S	0090E	010			NE SE
		PIMA	A	LODE CLAIM	2007	01/15/1998	14	0120S	0090E	011			NW SW
AMC349888	ESB #301	PIMA	A	LODE CLAIM	2007	01/15/1998	14	0120S	0090E	011			NE NW

STATE OF ARIZONA)
) ss.
County of Pima)

NOTICE OF INTENT TO HOLD AND CERTIFICATION OF PAYMENT OF RENTAL AND MAINTENANCE FEE IN LIEU OF AFFIDAVIT OF ANNUAL ASSESMENT WORK FOR THE UPCOMING ASSESMENT YEAR BEGINNING SEPTEMBER 1, 2007

I, James A. Briscoe, being first duly sworn, deposes and says that:

1. I am the president and agent for JABA (US) Inc., the owner of the following described unpatented lode mining claims situated in Pima County, State of Arizona (the "claims"), the location notices of which are of record in said county, and in the records of the Arizona State Office of the Department of Interior, Bureau of Land Management under the serial numbers indicated as follows:

<i>Name of Claim</i>	<i>County Records</i>		<i>BLM Serial</i>
	<i>Book</i>	<i>Page</i>	<i>AMC No.</i>

See Attachment "A" attached hereto and made a part hereof by this reference

The "ESB" claims are generally situated in:

Township 12 South, Range 9 East, Section(s) 10, 11, 15 and 22 Gila and Salt River Meridian

2. Pursuant to 43 CFR 3833.1-5 and the act of August 10, 1993 (107 Stat. 312, 1993), owner has paid a rental/maintenance fee of \$125.00 per claim for each assessment year subsequent to said act, as required by said act, to the Bureau of Land Management in lieu of recording an Affidavit of Performance of Annual Assessment Work.

3. The name and address of the owner of Claims for which this Certificate/Affidavit is prepared is: JABA (US) Inc., with offices at 3024 E Fort Lowell Rd, Tucson, Arizona, 85716, telephone (520)881-0736, Attention: James A. Briscoe, President.

PHOENIX, ARIZONA


2007 AUG 27 8:13

RECEIVED
BLM, AZ STATE OFFICE

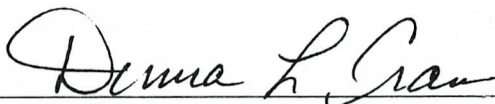
THIS IS NOT A CHANGE OF ADDRESS

4. The claims are held and claimed by the owner for the valuable mineral contained therein.

DATED this 23 day of August, 2007.



James A. Briscoe, President, JABA (US) Inc.

The foregoing instrument was acknowledged before me this 23 day of August, 2007, by James A Briscoe, President of JABA (US) Inc., an Arizona Corporation, on behalf of said corporation.


Notary Public

My Commission Expires:

9/18/09



PHOENIX, ARIZONA

2007 AUG 27 A 8:12

RECEIVED
BLM AZ STATE OFFICE

United States Department of the Interior

Bureau of Land Management

BUSINESS & SUPPORT SVCS DIV

ONE N CENTRAL AVE SUITE 800

PHOENIX, AZ 85004 -4427

Phone: (602) 417-9200

Receipt

No:

1555095

Transaction #: 1606687	
Date of Transaction: 08/28/2007	
CUSTOMER:	JABA USA 3024 E. FORT LOWELL RD TUCSON,AZ 85716

LINE #	QTY	DESCRIPTION	REMARKS	UNIT PRICE	TOTAL
1	1.00	LOCATABLE MINERALS / MINING CLAIMS-NOT NEW-UNADJUD,ONE AUTH NO. ONLY / MINING CLAIM MONEY RECEIVED (455) CASES: AMC349855/\$7375.00	MAINT 2008 (59)	- n/a -	7375.00
TOTAL:					\$7,375.00

PAYMENT INFORMATION					
1	AMOUNT:	\$7,375.00	POSTMARKED:	8/23/07 0:00	
	TYPE:	CHECK	RECEIVED:	08/27/2007	
	CHECK NO:	3591			
	NAME:	JABA US INC 3024 E. FORT LOWELL RD TUCSON AZ 85716			

REMARKS

This receipt was generated by the automated BLM Collections and Billing System and is a paper representation of a portion of the official electronic record contained therein.

JABA (US) Inc.



2766 N. Country Club
Tucson, Arizona 85716-2204
(520) 327-7440

Certified Mail # 7005 2570 0001 0730 8865

AMC 141709

August 18, 2006

AMC 349854

U.S. Department of the Interior
Bureau of Land Management
Arizona State Office
One North Central Avenue
Phoenix, Arizona 85004-4427

RE: Filing - Notice of Intent to Hold and Certificate of Payment of Rental and Maintenance Fee - ESB and TS Claim Groups

Dear BLM Official:

Please find enclosed the Notices of Intent to Hold and Certificate of Payment of Rental and Maintenance Fee covering twenty-six (26) ESB and thirty-three (33) TS unpatented lode mining claims, for a total of fifty-nine (59) claims. We understand the 2006-2007 rental fee is one hundred twenty-five dollars (\$125) per claim, this making a total of seven thousand three hundred and seventy-five dollars (\$7,375). A company check, number 3562, in this amount is attached.

Thank you for your time and attention to our request.

Sincerely,

A handwritten signature in black ink, appearing to read "J. A. Briscoe", written in a cursive style.

James A. Briscoe, President
JABA (US) Inc.

RECEIVED
B.L.M. AZ STATE OFFICE
2006 AUG 25 A 9:30
PHOENIX, ARIZONA

Enclosures: Notice of Intent to Hold and Certificate of Payment - (26) ESB claims
Notice of Intent to Hold and Certificate of Payment - (33) TS claims
Check #3562 (\$7,375)

ENTERED IN COMPUTER
RE 9/26/06

STATE OF ARIZONA)
) ss.
County of Pima)

NOTICE OF INTENT TO HOLD AND CERTIFICATION OF PAYMENT OF RENTAL AND MAINTENANCE FEE IN LIEU OF AFFIDAVIT OF ANNUAL ASSESSMENT WORK FOR THE UPCOMING ASSESSMENT YEAR BEGINNING SEPTEMBER 1, 2006

I, James A. Briscoe, being first duly sworn, deposes and says that:

1. I am the president and agent for JABA (US) Inc., the owner of the following described unpatented lode mining claims situated in Pima County, State of Arizona (the "Claims"), the location notices of which are of record in said county, and in the records of the Arizona State Office of the Department of Interior, Bureau of Land Management under the serial numbers indicated as follows:

<i>Name of Claim</i>	<i>County Records</i>		<i>BLM Serial</i>
	<i>Book</i>	<i>Page</i>	<i>AMC No.</i>

See Attachment "A" attached hereto and made a part hereof by this reference

The "ESB" claims are generally situated in:

Township 12 South, Range 9 East, Section(s) 10, 11, 15, 22, Gila and Salt River Meridian

2. Pursuant to 43 CFR 3833.1-5 and the act of August 10, 1993 (107 Stat. 312 , 1993), owner has paid a rental/maintenance fee of \$100.00 per claim for each assessment year subsequent to said act, as required by said act, to the Bureau of Land Management in lieu of recording an Affidavit of Performance of Annual Assessment Work.

3. The name and address of the owner of Claims for which this Certificate/Affidavit is prepared is: JABA (US) Inc. (an Arizona Corporation) with offices at 2766 N. Country Club Road, Tucson, Arizona, 85716-2204, telephone (520) 327-7440, Attention: James A. Briscoe, President.

THIS IS NOT A CHANGE OF ADDRESS


2006 AUG 25 4 30

RECEIVED
B.L.M. AZ STATE OFFICE

PHOENIX, ARIZONA

4. The Claims are held and claimed by the owner for *the valuable mineral contained therein*.

DATED this 11th day of August, 2006.



James A. Briscoe, President, JABA (US) Inc.

The foregoing instrument was acknowledged before me this 11 day of August, 2006, by James A. Briscoe, President of JABA (US) Inc., an Arizona Corporation, on behalf of said corporation.


Notary Public

My Commission Expires:

April 9, 2009



RECEIVED
B.L.M. AZ STATE OFFICE
2006 AUG 25 A 9:30
PHOENIX, ARIZONA

ATTACHMENT "A"


<u>Claim Name(s)</u>	<u>County Docket</u>	<u>Page</u>	<u>AMC No.</u>
ESB #180	10728	215	AMC-349855
ESB #181	10728	217	AMC-349856
ESB #182	10728	219	AMC-349857
ESB #183	10728	221	AMC-349858
ESB #184	10728	223	AMC-349859
ESB #185	10728	225	AMC-349860
ESB #186	10728	227	AMC-349861
ESB #187	10728	229	AMC-349862
ESB #188	10728	231	AMC-349863
ESB #189	10728	233	AMC-349864
ESB #190	10728	235	AMC-349865
ESB #191	10728	237	AMC-349866
ESB #193	10728	241	AMC-349868
ESB #195	10728	245	AMC-349870
ESB #238	10728	253	AMC-349874
ESB #240	10728	255	AMC-349875
ESB #242	10728	259	AMC-349877
ESB #243	10728	261	AMC-349878
ESB #244	10728	263	AMC-349879
ESB #245	10728	265	AMC-349880
ESB #247	10728	269	AMC-349882
ESB #248	10728	271	AMC-349883
ESB #249	10728	273	AMC-349884
ESB #250	10728	275	AMC-349885
ESB #251	10728	277	AMC-349886
ESB #301	10728	281	AMC-349888

Claimant Name: JABA (US) Inc.
 Address: 2766 N. Country Club Rd.
Tucson, Arizona 85716-2204


RECEIVED
 B.L.M. AZ STATE OFFICE
 2006 AUG 25 A 9: 30
 PHOENIX, ARIZONA

4. The Claims are held and claimed by the owner for *the valuable mineral contained therein*.

DATED this 11th day of August, 2006.



James A. Briscoe, President, JABA (US) Inc.

The foregoing instrument was acknowledged before me this 11 day of August, 2006, by James A. Briscoe, President of JABA (US) Inc., an Arizona Corporation, on behalf of said corporation.


Notary Public

My Commission Expires:

April 9, 2009



RECEIVED
B.L.M. AZ STATE OFFICE
2006 AUG 25 A 9:29
PHOENIX, ARIZONA

ATTACHMENT "A"

<u>Claim Name(s)</u>	<u>County</u> <u>Docket</u>	<u>Page</u>	<u>AMC No.</u>
T.S. #125	1546	488	141834
T.S. #126	1546	489	141835
T.S. #127	1546	490	141836
T.S. #128	1546	491	141837
T.S. #129	1546	492	141838
T.S. #130	1546	493	141839
T.S. #131	1546	494	141840
T.S. #132	1546	495	141841
T.S. #133	1546	496	141842
T.S. #134	1546	497	141843
T.S. #135	1546	498	141844
T.S. #136	1546	499	141845
T.S. #137	1546	500	141846
T.S. #138	1546	501	141847
T.S. #139	1546	502	141848
T.S. #140	1546	503	141849
T.S. #141	1546	504	141850
T.S. #142	1546	505	141851
T.S. #143	1546	506	141852
T.S. #144	1546	507	141853
T.S. #145	1546	508	141854
T.S. #146	1546	509	141855
T.S. #147	1546	510	141856
T.S. #148	1546	511	141857
T.S. #149	1546	512	141858
T.S. #150	1546	513	141859
T.S. #151	1546	514	141860
T.S. #152	1546	515	141861
T.S. #163	1546	526	141872
T.S. #164	1546	527	141873
T.S. #165	1546	528	141874
T.S. #166	1546	529	141875
T.S. #167	1546	530	141876

Claimant Name: JABA (US) Inc.
 Address: 2766 N. Country Club Rd.
Tucson, Arizona 85716-2204

RECEIVED
 B.L.M. AZ STATE OFFICE
 2006 AUG 25 A 9: 29
 PHOENIX, ARIZONA

United States Department of the Interior
Bureau of Land Management
 BUSINESS & SUPPORT SVCS DIV
 ONE N CENTRAL AVE
 PHOENIX, AZ 85004 -2203
 Phone: (602) 417-9200

Receipt

No: 1344200

Transaction #: 1389440	
Date of Transaction: 08/25/2006	
CUSTOMER:	JABA USA 2766 N COUNTRY CLUB TUCSON,AZ 85716

LINE #	QTY	DESCRIPTION	REMARKS	UNIT PRICE	TOTAL
1	1.00	LOCATABLE MINERALS / MINING CLAIMS- NOT NEW-UNADJUD,ONE AUTH NO. ONLY / MINING CLAIM MONEY RECEIVED (455) CASES: AMC349855/\$7375.00	MAINT 2007 (59)	- n/a -	7375.00
TOTAL:					\$7,375.00

PAYMENT INFORMATION			
1	AMOUNT:	\$7,375.00	POSTMARKED: 08/23/2006
	TYPE:	CHECK	RECEIVED: 08/25/2006
	CHECK NO:	3562	
	NAME:	JABA (US) INC 2766 N COUNTRY CLUB TUCSON AZ 85716	

REMARKS

This receipt was generated by the automated BLM Collections and Billing System and is a paper representation of a portion of the official electronic record contained therein.

Liberty Star Gold Corp.

2766 N. Country Club Road
Tucson, Arizona 85716-2204
(520) 881-0736

Amc 141709
Amc 349854
Amc 366106
Amc 365952

Certified Mail #7004 0750 0000 1763 4994

August 4, 2005

U.S. Department of the Interior
Bureau of Land Management
Arizona State Office
222 North Central Avenue
Phoenix, Arizona 85004-2203

RE: Filing - Notice of Intent to Hold and Certificate of Payment of Rental and Maintenance Fees - Payment Shortage

Attention: BLM

This concerns a payment shortage due on Notices of Intent to Hold and Certificate of Payment of Rental and Maintenance Fee covering (17) HC, (8) JN, (14) LA, (10) LR, (10) PE, (18) RX, (28) SA, (58) SG, (5) VP, (17) WB, (8) WZ, (26) ESB and (33) TS unpatented lode mining claims, for a total of two hundred fifty-two (252) claims that were received by the BLM on 6/22/05 & 6/27/05. We understand due to the 7/1/05 increase, the Rental and Maintenance fee payment shortage is twenty-five dollars (\$25) per mining claim, this making a total of six thousand three hundred dollars (\$6,300). A company check, number 2315, in this amount, is attached to make up difference.

RECEIVED
BUREAU OF
LAND MANAGEMENT
AUG 11 2005
P 1:50
PHOENIX, ARIZONA
OFFICE
ARIZONA

Thank you for your time and attention to our request.

Sincerely,



For

James A. Briscoe, President
Liberty Star Gold Corporation

JAB/rjm

Enclosures: BLM 6/22/05 2005-6 Rental Receipt #1098582
BLM 6/27/05 2005-6 Rental Receipt #1100866
(3) Claim Number Attachments
LSG Check #2315 (\$6,300)

ENTERED INTO COMPUTER
8/22/05 AB

**United States Department of the Interior
Bureau of Land Management**

BUSINESS & SUPPORT SVCS DIV
222 N CENTRAL AVE
PHOENIX, AZ 85004 -2203
Phone: (602) 417-9200

Receipt	
No:	1098582

Transaction #: 1137048
Date of Transaction: 06/22/2005
CUSTOMER: JABA USA 2766 N COUNTRY CLUB TUCSON,AZ 85716

LINE #	QTY	DESCRIPTION	REMARKS	UNIT PRICE	TOTAL
1	1.00	LOCATABLE MINERALS / MINING CLAIMS-NOT NEW-UNADJUD,ONE AUTH NO. ONLY / MINING CLAIM MONEY RECEIVED (455) CASES: AMC141834/\$5900.00		- n/a -	5900.00
TOTAL:					\$5,900.00

PAYMENT INFORMATION																	
1	<table border="1"> <tr> <td>AMOUNT:</td> <td>\$5,900.00</td> <td>POSTMARKED:</td> <td>06/20/2005</td> </tr> <tr> <td>TYPE:</td> <td>CHECK</td> <td>RECEIVED:</td> <td>06/22/2005</td> </tr> <tr> <td>CHECK NO:</td> <td>2084</td> <td></td> <td></td> </tr> <tr> <td>NAME:</td> <td>LIBERTY STAR GOLD CORP 2766 N COUNTRY CLUB TUCSON AZ 85716</td> <td></td> <td></td> </tr> </table>	AMOUNT:	\$5,900.00	POSTMARKED:	06/20/2005	TYPE:	CHECK	RECEIVED:	06/22/2005	CHECK NO:	2084			NAME:	LIBERTY STAR GOLD CORP 2766 N COUNTRY CLUB TUCSON AZ 85716		
AMOUNT:	\$5,900.00	POSTMARKED:	06/20/2005														
TYPE:	CHECK	RECEIVED:	06/22/2005														
CHECK NO:	2084																
NAME:	LIBERTY STAR GOLD CORP 2766 N COUNTRY CLUB TUCSON AZ 85716																

REMARKS

This receipt was generated by the automated BLM Collections and Billing System and is a paper representation of a portion of the official electronic record contained therein.

RECEIVED
 BUREAU OF
 LAND MANAGEMENT
 2005 AUG - 8 P 1:50
 ARIZONA
 STATE OFFICE
 PHOENIX, ARIZONA

**United States Department of the Interior
Bureau of Land Management**

BUSINESS & SUPPORT SVCS DIV
222 N CENTRAL AVE
PHOENIX, AZ 85004 -2203
Phone: (602) 417-9200

Receipt	
No:	1100866

Transaction #: 1139372
Date of Transaction: 06/27/2005

CUSTOMER:	LIBERTY STAR GOLD CORP 2766 N COUNTRY CLUB RD TUCSON,AZ 85716
-----------	---

LINE #	QTY	DESCRIPTION	REMARKS	UNIT PRICE	TOTAL
1	1.00	LOCATABLE MINERALS / MINING CLAIMS-NOT NEW-UNADJUD,ONE AUTH NO. ONLY / MINING CLAIM MONEY RECEIVED (455) CASES: AMC365969/\$19300.00	MAINT 2006/193	- n/a -	19300.00
TOTAL:					\$19,300.00

PAYMENT INFORMATION																	
1	<table border="1"> <tr> <td>AMOUNT:</td> <td>\$19,300.00</td> <td>POSTMARKED:</td> <td>06/25/2005</td> </tr> <tr> <td>TYPE:</td> <td>CHECK</td> <td>RECEIVED:</td> <td>06/27/2005</td> </tr> <tr> <td>CHECK NO:</td> <td>2114</td> <td></td> <td></td> </tr> <tr> <td>NAME:</td> <td colspan="3">LIBERTY STAR GOLD CORPORATION 2766 N COUNTRY CLUB RD TUCSON AZ 85716</td> </tr> </table>	AMOUNT:	\$19,300.00	POSTMARKED:	06/25/2005	TYPE:	CHECK	RECEIVED:	06/27/2005	CHECK NO:	2114			NAME:	LIBERTY STAR GOLD CORPORATION 2766 N COUNTRY CLUB RD TUCSON AZ 85716		
AMOUNT:	\$19,300.00	POSTMARKED:	06/25/2005														
TYPE:	CHECK	RECEIVED:	06/27/2005														
CHECK NO:	2114																
NAME:	LIBERTY STAR GOLD CORPORATION 2766 N COUNTRY CLUB RD TUCSON AZ 85716																

REMARKS

This receipt was generated by the automated BLM Collections and Billing System and is a paper representation of a portion of the official electronic record contained therein.

RECEIVED
 BUREAU OF
 LAND MANAGEMENT
 2005 AUG - 8 P 1:50
 ARIZONA
 STATE OFFICE
 PHOENIX, ARIZONA

ATTACHMENT "A"

<u>Claim Name(s)</u>	<u>County</u>	<u>Docket</u>	<u>Page</u>	<u>AMC No.</u>
T.S. #125		1546	488	141834
T.S. #126		1546	489	141835
T.S. #127		1546	490	141836
T.S. #128		1546	491	141837
T.S. #129		1546	492	141838
T.S. #130		1546	493	141839
T.S. #131		1546	494	141840
T.S. #132		1546	495	141841
T.S. #133		1546	496	141842
T.S. #134		1546	497	141843
T.S. #135		1546	498	141844
T.S. #136		1546	499	141845
T.S. #137		1546	500	141846
T.S. #138		1546	501	141847
T.S. #139		1546	502	141848
T.S. #140		1546	503	141849
T.S. #141		1546	504	141850
T.S. #142		1546	505	141851
T.S. #143		1546	506	141852
T.S. #144		1546	507	141853
T.S. #145		1546	508	141854
T.S. #146		1546	509	141855
T.S. #147		1546	510	141856
T.S. #148		1546	511	141857
T.S. #149		1546	512	141858
T.S. #150		1546	513	141859
T.S. #151		1546	514	141860
T.S. #152		1546	515	141861
T.S. #163		1546	526	141872
T.S. #164		1546	527	141873
T.S. #165		1546	528	141874
T.S. #166		1546	529	141875
T.S. #167		1546	530	141876

2005 AUG - 8 P 1: 50

RECEIVED
BUREAU OF
LAND MANAGEMENT

33

Claimant Name: JABA (US) Inc.
 Address: 2766 N. Country Club Rd.
Tucson, Arizona 85716-2204

ARIZONA
STATE OFFICE
PHOENIX, ARIZONA

2005 JUN 22 P 1: 27

RECEIVED
BUREAU OF
LAND MANAGEMENT

ATTACHMENT "A"

<u>Claim Name(s)</u>	<u>County Docket</u>	<u>Page</u>	<u>AMC No.</u>
ESB #180	10728	215	AMC-349855
ESB #181	10728	217	AMC-349856
ESB #182	10728	219	AMC-349857
ESB #183	10728	221	AMC-349858
ESB #184	10728	223	AMC-349859
ESB #185	10728	225	AMC-349860
ESB #186	10728	227	AMC-349861
ESB #187	10728	229	AMC-349862
ESB #188	10728	231	AMC-349863
ESB #189	10728	233	AMC-349864
ESB #190	10728	235	AMC-349865
ESB #191	10728	237	AMC-349866
ESB #193	10728	241	AMC-349868
ESB #195	10728	245	AMC-349870
ESB #238	10728	253	AMC-349874
ESB #240	10728	255	AMC-349875
ESB #242	10728	259	AMC-349877
ESB #243	10728	261	AMC-349878
ESB #244	10728	263	AMC-349879
ESB #245	10728	265	AMC-349880
ESB #247	10728	269	AMC-349882
ESB #248	10728	271	AMC-349883
ESB #249	10728	273	AMC-349884
ESB #250	10728	275	AMC-349885
ESB #251	10728	277	AMC-349886
ESB #301	10728	281	AMC-349888

Claimant Name: JABA (US) Inc.
 Address: 2766 N. Country Club Rd.
Tucson, Arizona 85716-2204

RECEIVED
 BUREAU OF
 LAND MANAGEMENT
 ARIZONA
 STATE OFFICE
 PHOENIX, ARIZONA
 JUN 18 2005 P 1:50

RECEIVED
 BUREAU OF
 LAND MANAGEMENT
 ARIZONA
 STATE OFFICE
 PHOENIX, ARIZONA
 JUN 22 2005 P 1:21

NEW 2005 CLAIMS - ATTACHMENT

<u>Claim Name(s)</u>	<u>AMC Numbers</u>
HC #3-14,18-21,24	365952-365968
JN #7-14	365969-365976
LA #2-6,21-27,29,30	365977-365990
LR #1-10	366115-366124
PE #29-38	365991-366000
RX #19-24,28-39	366135-366152
SA #1-28	366192-366219
SG #2-8,10-21	366006-366024
SG #23-34,39-43,45,46	366025-366043
SG #58-63	366044-366049
SG #64-77	366153-366166
VP #1-5	366001-366005
WB #1-10,12-18	366167-366183
WZ #9-1214-17,	366184-366191

Claimant Name:
Address:

Liberty Star Gold Corp.
2766 N. Country Club Rd.
Tucson, Arizona 85716-2204

ARIZONA
STATE OFFICE
PHOENIX, ARIZONA

2005 AUG -8 P 1:50

RECEIVED
BUREAU OF
LAND MANAGEMENT

**United States Department of the Interior
Bureau of Land Management**

BUSINESS & SUPPORT SVCS DIV
222 N CENTRAL AVE
PHOENIX, AZ 85004 -2203
Phone: (602) 417-9200

Receipt	
No:	1127205

Transaction #: 1166208
Date of Transaction: 08/12/2005
CUSTOMER: LIBERTY STAR GOLD CORP 2766 N COUNTRY CLUB RD TUCSON,AZ 85716

LINE #	QTY	DESCRIPTION	REMARKS	UNIT PRICE	TOTAL
1	1.00	LOCATABLE MINERALS / MINING CLAIMS-NOT NEW-UNADJUD,ONE AUTH NO. ONLY / MINING CLAIM MONEY RECEIVED (455) CASES: AMC365969/\$6300.00	SUPPL PYMNT	- n/a -	6300.00
TOTAL:					\$6,300.00

PAYMENT INFORMATION			
1	AMOUNT:	\$6,300.00	POSTMARKED: 08/05/2005
	TYPE:	CHECK	RECEIVED: 08/08/2005
	CHECK NO:	2315	
	NAME:	LIBERTY STAR GOLD CORP 2766 N COUNTRY CLUB RD TUCSON AZ 85716	

REMARKS

This receipt was generated by the automated BLM Collections and Billing System and is a paper representation of a portion of the official electronic record contained therein.

JABA (US) Inc.
Mining Exploration



2766 N. Country Club
Tucson, Arizona 85716-2204
(520) 327-7440

Amc 141709
Amc 349854

Certified Mail # 7004 0750 0000 1763 4895

June 17, 2004

U.S. Department of the Interior
Bureau of Land Management
Arizona State Office
222 North Central Avenue
Phoenix, Arizona 85004-2203

RE: Filing - Notice of Intent to Hold and Certificate of Payment of Rental and Maintenance Fee - ESB and TS Claim Groups

Dear BLM Official:

Please find enclosed the Notices of Intent to Hold and Certificate of Payment of Rental and Maintenance Fee covering twenty-six (26) ESB and thirty-three (33) TS unpatented lode mining claims, for a total of fifty-nine (59) claims. We understand the 2005-2006 rental fee is one hundred dollars (\$100) per claim, this making a total of five thousand nine hundred dollars (\$5,900). A company check, number 2084, in this amount is attached.

Thank you for your time and attention to our request.

Sincerely,

A handwritten signature in black ink, appearing to read "James A. Briscoe", written over a horizontal line.

James A. Briscoe

Enclosures: Notice of Intent to Hold and Certificate of Payment - (26) ESB claims
Notice of Intent to Hold and Certificate of Payment - (33) TS claims
Check #2084 (\$5,900)

2005 JUN 22 P 1:26
LAND MANAGEMENT

ENTERED INTO COMPUTER

7/15/05 AB

STATE OF ARIZONA)
) ss.
County of Pima)

NOTICE OF INTENT TO HOLD AND CERTIFICATION OF PAYMENT OF RENTAL AND MAINTENANCE FEE IN LIEU OF AFFIDAVIT OF ANNUAL ASSESSMENT WORK FOR THE UPCOMING ASSESSMENT YEAR BEGINNING SEPTEMBER 1, 2005

I, James A. Briscoe, being first duly sworn, deposes and says that:

1. I am the president and agent for JABA (US) Inc., the owner of the following described unpatented lode mining claims situated in Cochise County, State of Arizona (the "Claims"), the location notices of which are of record in said county, and in the records of the Arizona State Office of the Department of Interior, Bureau of Land Management under the serial numbers indicated as follows:

<i>Name of Claim</i>	<i>County Records</i>		<i>BLM Serial AMC No.</i>
	<i>Book</i>	<i>Page</i>	

See Attachment "A" attached hereto and made a part hereof by this reference

The claims are generally situated in:

Township 20 South, Range 22 East, Section(s) 1, 2, 12, 13, Gila and Salt River Meridian

2. Pursuant to 43 CFR 3833.1-5 and the act of August 10, 1993 (107 Stat. 312, 1993), owner has paid a rental/maintenance fee of \$100.00 per claim for each assessment year subsequent to said act, as required by said act, to the Bureau of Land Management in lieu of recording an Affidavit of Performance of Annual Assessment Work.


3. The name and address of the owner of Claims for which this Certificate/Affidavit is prepared is: JABA (US) Inc. (an Arizona Corporation) with offices at 2766 N. Country Club Road, Tucson, Arizona, 85716-2204, telephone (520) 327-7440, Attention: James A. Briscoe, President.

THIS IS NOT A CHANGE OF ADDRESS


2005 JUN 22 P 1:25
LAND MANAGEMENT


4. The Claims are held and claimed by the owner for *the valuable mineral contained therein*.

DATED this 17th day of June, 2005.


James A. Briscoe, President, JABA (US) Inc.

The foregoing instrument was acknowledged before me this 17 day of June, 2005, by James A. Briscoe, President of JABA (US) Inc., an Arizona Corporation, on behalf of said corporation.


Notary Public



My Commission Expires:

Apr. 19, 2009

LAND MANAGEMENT
2005 JUN 22 P 1:27

ATTACHMENT "A"

<u>Claim Name(s)</u>	<u>County</u> <u>Docket</u>	<u>Page</u>	<u>AMC No.</u>
T.S. #125	1546	488	141834
T.S. #126	1546	489	141835
T.S. #127	1546	490	141836
T.S. #128	1546	491	141837
T.S. #129	1546	492	141838
T.S. #130	1546	493	141839
T.S. #131	1546	494	141840
T.S. #132	1546	495	141841
T.S. #133	1546	496	141842
T.S. #134	1546	497	141843
T.S. #135	1546	498	141844
T.S. #136	1546	499	141845
T.S. #137	1546	500	141846
T.S. #138	1546	501	141847
T.S. #139	1546	502	141848
T.S. #140	1546	503	141849
T.S. #141	1546	504	141850
T.S. #142	1546	505	141851
T.S. #143	1546	506	141852
T.S. #144	1546	507	141853
T.S. #145	1546	508	141854
T.S. #146	1546	509	141855
T.S. #147	1546	510	141856
T.S. #148	1546	511	141857
T.S. #149	1546	512	141858
T.S. #150	1546	513	141859
T.S. #151	1546	514	141860
T.S. #152	1546	515	141861
T.S. #163	1546	526	141872
T.S. #164	1546	527	141873
T.S. #165	1546	528	141874
T.S. #166	1546	529	141875
T.S. #167	1546	530	141876


33

Claimant Name: JABA (US) Inc.
 Address: 2766 N. Country Club Rd.
Tucson, Arizona 85716-2204

2005 JUN 22 P 1:27
 LAND MANAGEMENT
 COCHISE COUNTY
 TUCSON, ARIZONA

4. The Claims are held and claimed by the owner for *the valuable mineral contained therein*.

DATED this 17 day of June, 2005.

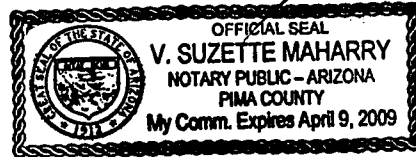

James A. Briscoe, President, JABA (US) Inc.

The foregoing instrument was acknowledged before me this 17 day of June, 2005, by James A. Briscoe, President of JABA (US) Inc., an Arizona Corporation, on behalf of said corporation.


Notary Public

My Commission Expires:

April 9, 2009



2005 JUN 22 P 1:27
LAND MANAGEMENT

ATTACHMENT "A"

<u>Claim Name(s)</u>	<u>County Docket</u>	<u>Page</u>	<u>AMC No.</u>
ESB #180	10728	215	AMC-349855
ESB #181	10728	217	AMC-349856
ESB #182	10728	219	AMC-349857
ESB #183	10728	221	AMC-349858
ESB #184	10728	223	AMC-349859
ESB #185	10728	225	AMC-349860
ESB #186	10728	227	AMC-349861
ESB #187	10728	229	AMC-349862
ESB #188	10728	231	AMC-349863
ESB #189	10728	233	AMC-349864
ESB #190	10728	235	AMC-349865
ESB #191	10728	237	AMC-349866
ESB #193	10728	241	AMC-349868
ESB #195	10728	245	AMC-349870
ESB #238	10728	253	AMC-349874
ESB #240	10728	255	AMC-349875
ESB #242	10728	259	AMC-349877
ESB #243	10728	261	AMC-349878
ESB #244	10728	263	AMC-349879
ESB #245	10728	265	AMC-349880
ESB #247	10728	269	AMC-349882
ESB #248	10728	271	AMC-349883
ESB #249	10728	273	AMC-349884
ESB #250	10728	275	AMC-349885
ESB #251	10728	277	AMC-349886
ESB #301	10728	281	AMC-349888

Claimant Name: JABA (US) Inc.
 Address: 2766 N. Country Club Rd.
Tucson, Arizona 85716-2204

2005 JUN 22 P 1:27
 LAND MANAGEMENT
 1000 N. GARDEN AVENUE
 TUCSON, AZ 85724

**United States Department of the Interior
Bureau of Land Management**

BUSINESS & SUPPORT SVCS DIV
222 N CENTRAL AVE
PHOENIX, AZ 85004 -2203
Phone: (602) 417-9200

Receipt	
No:	1098582

Transaction #: 1137048
Date of Transaction: 06/22/2005
CUSTOMER: JABA USA 2766 N COUNTRY CLUB TUCSON, AZ 85716

LINE #	QTY	DESCRIPTION	REMARKS	UNIT PRICE	TOTAL
1	1.00	LOCATABLE MINERALS / MINING CLAIMS-NOT NEW-UNADJUD, ONE AUTH NO. ONLY / MINING CLAIM MONEY RECEIVED (455) CASES: AMC141834/\$5900.00	59 Maint fee 2006	- n/a -	5900.00
TOTAL:					\$5,900.00

PAYMENT INFORMATION			
1	AMOUNT:	\$5,900.00	POSTMARKED: 06/20/2005
	TYPE:	CHECK	RECEIVED: 06/22/2005
	CHECK NO:	2084	
	NAME:	LIBERTY STAR GOLD CORP 2766 N COUNTRY CLUB TUCSON AZ 85716	

REMARKS

This receipt was generated by the automated BLM Collections and Billing System and is a paper representation of a portion of the official electronic record contained therein.

JABA (US) Inc.
Mining Exploration



2766 N. Country Club
Tucson, Arizona 85716-2204
(520) 327-7440

AMC 349854
141709

Certified Mail # 7003 0500 0003 5816 2925

August 18, 2004

U.S. Department of the Interior
Bureau of Land Management
Arizona State Office
222 North Central Avenue
Phoenix, Arizona 85004-2203

RE: Filing - Notice of Intent to Hold and Certificate of Payment of Rental and Maintenance Fee - ESB and TS Claim Groups

Dear BLM Official:

Please find enclosed the Notices of Intent to Hold and Certificate of Payment of Rental and Maintenance Fee covering twenty-six (26) ESB and thirty-three (33) TS unpatented lode mining claims, for a total of fifty-nine (59) claims. We understand the 2004-2005 rental fee is one hundred twenty-five dollars (\$125) per claim, this making a total of seven thousand three hundred and seventy-five dollars (\$7,375). A company check, number 3225, in this amount is attached.

Thank you for your time and attention to our request.

Sincerely,

A handwritten signature in black ink, appearing to read "James A. Briscoe".

James A. Briscoe

blm-az1.04/rjm

Enclosures: Notice of Intent to Hold and Certificate of Payment - (26) ESB claims
Notice of Intent to Hold and Certificate of Payment - (33) TS claims
Check #3225 (\$7,375)

ARIZONA
STATE OFFICE
PHOENIX, ARIZONA

2004 AUG 30 A 9:39

RECEIVED
BUREAU OF
LAND MANAGEMENT

10/5/04TR
ENTERED INTO COMPUTER

Recording Requested by JABA (US) Inc., 2766 N. Country Club Rd., Tucson, AZ 85716-2204

STATE OF ARIZONA)
) ss.
County of Pima)

NOTICE OF INTENT TO HOLD AND CERTIFICATION OF PAYMENT OF RENTAL AND MAINTENANCE FEE IN LIEU OF AFFIDAVIT OF ANNUAL ASSESSMENT WORK FOR THE UPCOMING ASSESSMENT YEAR BEGINNING SEPTEMBER 1, 2004

I, James A. Briscoe, being first duly sworn, deposes and says that:

1. I am the president and agent for JABA (US) Inc., the owner of the following described unpatented lode mining claims situated in Pima County, State of Arizona (the "Claims"), the location notices of which are of record in said county, and in the records of the Arizona State Office of the Department of Interior, Bureau of Land Management under the serial numbers indicated as follows:

<i>Name of Claim</i>	<i>County Records</i>		<i>BLM Serial</i>
	<i>Book</i>	<i>Page</i>	<i>AMC No.</i>

See Attachment "A" attached hereto and made a part hereof by this reference

The claims are generally situated in:

Township 12 South, Range 9 East, Section(s) 10, 11, 15, 22, Gila and Salt River Meridian

2. Pursuant to 43 CFR 3833.1-5 and the act of August 10, 1993 (107 Stat. 312 , 1993), owner has paid a rental/maintenance fee of \$100.00 per claim for each assessment year subsequent to said act, as required by said act, to the Bureau of Land Management in lieu of recording an Affidavit of Performance of Annual Assessment Work.


3. The name and address of the owner of Claims for which this Certificate/Affidavit is prepared is: JABA (US) Inc. (an Arizona Corporation) with offices at 2766 N. Country Club Road, Tucson, Arizona, 85716-2204, telephone (520) 327-7440, Attention: James A. Briscoe, President.

THIS IS NOT A CHANGE OF ADDRESS

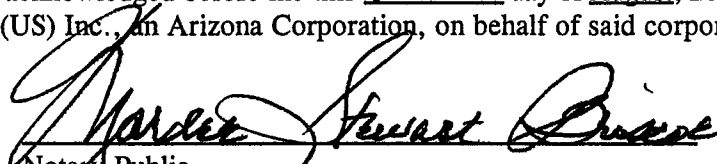
RECEIVED
BUREAU OF
LAND MANAGE
2004 AUG 30 A
ARIZONA
STATE OFFICE
PHOENIX, ARIZO

4. The Claims are held and claimed by the owner for *the valuable mineral contained therein*.


DATED this 19th day of August, 2004.


James A. Briscoe, President, JABA (US) Inc.

The foregoing instrument was acknowledged before me this 19th day of August, 2004, by James A. Briscoe, President of JABA (US) Inc., an Arizona Corporation, on behalf of said corporation.


Notary Public

My Commission Expires:



RECEIVED
BUREAU OF
LAND MANAGEMENT
2004 AUG 30 A 9:39
ARIZONA
STATE OFFICE
PHOENIX, ARIZONA

ATTACHMENT "A"

<u>Claim Name(s)</u>	<u>County Docket</u>	<u>Page</u>	<u>AMC No.</u>
ESB #180	10728	215	AMC-349855
ESB #181	10728	217	AMC-349856
ESB #182	10728	219	AMC-349857
ESB #183	10728	221	AMC-349858
ESB #184	10728	223	AMC-349859
ESB #185	10728	225	AMC-349860
ESB #186	10728	227	AMC-349861
ESB #187	10728	229	AMC-349862
ESB #188	10728	231	AMC-349863
ESB #189	10728	233	AMC-349864
ESB #190	10728	235	AMC-349865
ESB #191	10728	237	AMC-349866
ESB #193	10728	241	AMC-349868
ESB #195	10728	245	AMC-349870
ESB #238	10728	253	AMC-349874
ESB #240	10728	255	AMC-349875
ESB #242	10728	259	AMC-349877
ESB #243	10728	261	AMC-349878
ESB #244	10728	263	AMC-349879
ESB #245	10728	265	AMC-349880
ESB #247	10728	269	AMC-349882
ESB #248	10728	271	AMC-349883
ESB #249	10728	273	AMC-349884
ESB #250	10728	275	AMC-349885
ESB #251	10728	277	AMC-349886
ESB #301	10728	281	AMC-349888

(26)

Claimant Name: IABA (US) Inc.
 Address: 2766 N. Country Club Rd.
Tucson, Arizona 85716-2204

RECEIVED
 BUREAU OF
 LAND MANAGEMENT
 2004 AUG 30 A 9:39
 ARIZONA
 STATE OFFICE
 PHOENIX, ARIZONA

10/5/04 TK
 ENTERED INTO COMPUTER

STATE OF ARIZONA)
) ss.
County of Pima)

NOTICE OF INTENT TO HOLD AND CERTIFICATION OF PAYMENT OF RENTAL AND MAINTENANCE FEE IN LIEU OF AFFIDAVIT OF ANNUAL ASSESSMENT WORK FOR THE UPCOMING ASSESSMENT YEAR BEGINNING SEPTEMBER 1, 2004

I, James A. Briscoe, being first duly sworn, deposes and says that:

1. I am the president and agent for JABA (US) Inc., the owner of the following described unpatented lode mining claims situated in Cochise County, State of Arizona (the "Claims"), the location notices of which are of record in said county, and in the records of the Arizona State Office of the Department of Interior, Bureau of Land Management under the serial numbers indicated as follows:

<i>Name of Claim</i>	<i>County Records</i>		<i>BLM Serial</i>
	<i>Book</i>	<i>Page</i>	<i>AMC No.</i>

See Attachment "A" attached hereto and made a part hereof by this reference

The claims are generally situated in:

Township 20 South, Range 22 East, Section(s) 1, 2, 12, 13, Gila and Salt River Meridian

2. Pursuant to 43 CFR 3833.1-5 and the act of August 10, 1993 (107 Stat. 312, 1993), owner has paid a rental/maintenance fee of \$100.00 per claim for each assessment year subsequent to said act, as required by said act, to the Bureau of Land Management in lieu of recording an Affidavit of Performance of Annual Assessment Work.


3. The name and address of the owner of Claims for which this Certificate/Affidavit is prepared is: JABA (US) Inc. (an Arizona Corporation) with offices at 2766 N. Country Club Road, Tucson, Arizona, 85716-2204, telephone (520) 327-7440, Attention: James A. Briscoe, President.

THIS IS NOT A CHANGE OF ADDRESS


RECEIVED
BUREAU OF
LAND MANAGEMENT
JUN 30 A 9: 39
ARIZONA
STATE OFFICE
TUCSON, ARIZONA

4. The Claims are held and claimed by the owner for *the valuable mineral contained therein*.

DATED this 19th day of August, 2004.


James A. Briscoe, President, JABA (US) Inc.

The foregoing instrument was acknowledged before me this 19th day of August, 2004, by James A. Briscoe, President of JABA (US) Inc, an Arizona Corporation, on behalf of said corporation.


Notary Public

My Commission Expires:



RECEIVED
BUREAU OF
LAND MANAGEMENT
2004 AUG 30 A 9: 39
ARIZONA
STATE OFFICE
PHOENIX, ARIZONA

ATTACHMENT "A"

<u>Claim Name(s)</u>	<u>County</u> <u>Docket</u>	<u>Page</u>	<u>AMC No.</u>
T.S. #125	1546	488	141834
T.S. #126	1546	489	141835
T.S. #127	1546	490	141836
T.S. #128	1546	491	141837
T.S. #129	1546	492	141838
T.S. #130	1546	493	141839
T.S. #131	1546	494	141840
T.S. #132	1546	495	141841
T.S. #133	1546	496	141842
T.S. #134	1546	497	141843
T.S. #135	1546	498	141844
T.S. #136	1546	499	141845
T.S. #137	1546	500	141846
T.S. #138	1546	501	141847
T.S. #139	1546	502	141848
T.S. #140	1546	503	141849
T.S. #141	1546	504	141850
T.S. #142	1546	505	141851
T.S. #143	1546	506	141852
T.S. #144	1546	507	141853
T.S. #145	1546	508	141854
T.S. #146	1546	509	141855
T.S. #147	1546	510	141856
T.S. #148	1546	511	141857
T.S. #149	1546	512	141858
T.S. #150	1546	513	141859
T.S. #151	1546	514	141860
T.S. #152	1546	515	141861
T.S. #163	1546	526	141872
T.S. #164	1546	527	141873
T.S. #165	1546	528	141874
T.S. #166	1546	529	141875
T.S. #167	1546	530	141876

Claimant Name:
Address:

JABA (US) Inc.
2766 N. Country Club Rd.
Tucson, Arizona 85716-2204

ARIZONA
STATE OFFICE
PHOENIX, ARIZONA

2004 AUG 30 A 9:39

RECEIVED
BUREAU OF
LAND MANAGEMENT

33

10/5/04 MK
ENTERED INTO COMPUTER

United States Department of the Interior
Bureau of Land Management
 BUSINESS & SUPPORT SVCS DIV
 222 N CENTRAL AVE
 PHOENIX, AZ 85004 -2203
 Phone: (602) 417-9200

Receipt

No: 941430

Transaction #: 975798	
Date of Transaction: 08/30/2004	
CUSTOMER:	JABA USA 2766 N COUNTRY CLUB TUCSON,AZ 85716-2204

LINE #	QTY	DESCRIPTION	REMARKS	UNIT PRICE	TOTAL
1	1.00	LOCATABLE MINERALS / MINING CLAIMS-NOT NEW-UNADJUD,ONE AUTH NO. ONLY / MINING CLAIM MONEY RECEIVED (455) CASES: AMC349855/\$7375.00	MAINT FEES 2005 (59 ITEMS)	- n/a -	7375.00
TOTAL:					\$7,375.00

PAYMENT INFORMATION					
1	AMOUNT:	\$7,375.00	POSTMARKED:	08/25/2004	
	TYPE:	CHECK	RECEIVED:	08/30/2004	
	CHECK NO:	3225			
	NAME:	JABA (US) INC. 2766 N COUNTRY CLUB TUCSON AZ 85716 2204			

REMARKS

This receipt was generated by the automated BLM Collections and Billing System and is a paper representation of a portion of the official electronic record contained therein.

JABA (US) Inc.
Mining Exploration



2766 N. Country Club
Tucson, Arizona 85716-2204
(520) 327-7440

Certified Mail # 7002 3150 0001 4077 5303

August 20, 2003

U.S. Department of the Interior
Bureau of Land Management
Arizona State Office
222 North Central Avenue
Phoenix, Arizona 85004-2203

RECEIVED
BUREAU OF
LAND MANAGEMENT
2003 AUG 29 AM 10:01
ARIZONA
STATE OFFICE
PHOENIX, ARIZONA

RE: Filing - Notice of Intent to Hold and Certificate of Payment of Rental and Maintenance Fee - ESB and TS Claim Groups

Dear BLM Official:

Please find enclosed the Notices of Intent to Hold and Certificate of Payment of Rental and Maintenance Fee covering twenty-six (26) ESB and thirty-three (33) TS unpatented lode mining claims, for a total of fifty-nine (59) claims. We understand the 2003-2004 rental fee is one hundred dollars (\$100) per claim, this making a total of five thousand nine hundred dollars (\$5,900). A company check, number 2739, in this amount is attached.

Thank you for your time and attention to our request.

Sincerely,

A handwritten signature in black ink, appearing to read "James A. Briscoe". The signature is fluid and cursive.

James A. Briscoe

blm-az1.03/rjm

Enclosures: Notice of Intent to Hold and Certificate of Payment - ESB claims
Notice of Intent to Hold and Certificate of Payment - TS claims
Check in the amount of \$5,900

ENTERED INTO COMPUTER

RECEIVED
 BUREAU OF
 LAND MANAGEMENT
 2003 AUG 29 A 11:01
 ARIZONA
 STATE OFFICE
 PHOENIX, ARIZONA

Recording Requested by JABA (US) Inc., 2766 N. Country Club Rd., Tucson, AZ 85716-2204

STATE OF ARIZONA)
) ss.
 County of Pima)

NOTICE OF INTENT TO HOLD AND CERTIFICATION OF PAYMENT OF RENTAL AND MAINTENANCE FEE IN LIEU OF AFFIDAVIT OF ANNUAL ASSESSMENT WORK FOR THE UPCOMING ASSESSMENT YEAR BEGINNING SEPTEMBER 1, 2003

I, James A. Briscoe, being first duly sworn, deposes and says that:

1. I am the president and agent for JABA (US) Inc., the owner of the following described unpatented lode mining claims situated in Pima County, State of Arizona (the "Claims"), the location notices of which are of record in said county, and in the records of the Arizona State Office of the Department of Interior, Bureau of Land Management under the serial numbers indicated as follows:

<i>Name of Claim</i>	<i>County Records</i>		<i>BLM Serial</i>
	<i>Book</i>	<i>Page</i>	<i>AMC No.</i>

See Attachment "A" attached hereto and made a part hereof by this reference

The claims are generally situated in:

Township 12 South, Range 9 East, Section(s) 10, 11, 15, 22, Gila and Salt River Meridian


2. Pursuant to 43 CFR 3833.1-5 and the act of August 10, 1993 (107 Stat. 312 , 1993), owner has paid a rental/maintenance fee of \$100.00 per claim for each assessment year subsequent to said act, as required by said act, to the Bureau of Land Management in lieu of recording an Affidavit of Performance of Annual Assessment Work.

3. The name and address of the owner of Claims for which this Certificate/Affidavit is prepared is: JABA (US) Inc. (an Arizona Corporation) with offices at 2766 N. Country Club Road, Tucson, Arizona, 85716-2204, telephone (520) 327-7440, Attention: James A. Briscoe, President.


THIS IS NOT A CHANGE OF ADDRESS

4. The Claims are held and claimed by the owner for *the valuable mineral contained therein*.

DATED this ^{25th}~~8th~~ day of August, 2003.


James A. Briscoe, President, JABA (US) Inc.

The foregoing instrument was acknowledged before me this 26th day of August, 2003, by James A. Briscoe, President of JABA (US) Inc. an Arizona Corporation, on behalf of said corporation.


Notary Public

My Commission Expires:

October 15, 2004



ARIZONA
STATE OFFICE
PHOENIX, ARIZONA

2003 AUG 29 A 11: 01

RECEIVED
BUREAU OF
LAND MANAGEMENT

ATTACHMENT "A"

<u>Claim Name(s)</u>	<u>County Docket</u>	<u>Page</u>	<u>AMC No.</u>
ESB #180	10728	215	AMC-349855
ESB #181	10728	217	AMC-349856
ESB #182	10728	219	AMC-349857
ESB #183	10728	221	AMC-349858
ESB #184	10728	223	AMC-349859
ESB #185	10728	225	AMC-349860
ESB #186	10728	227	AMC-349861
ESB #187	10728	229	AMC-349862
ESB #188	10728	231	AMC-349863
ESB #189	10728	233	AMC-349864
ESB #190	10728	235	AMC-349865
ESB #191	10728	237	AMC-349866
ESB #193	10728	241	AMC-349868
ESB #195	10728	245	AMC-349870
ESB #238	10728	253	AMC-349874
ESB #240	10728	255	AMC-349875
ESB #242	10728	259	AMC-349877
ESB #243	10728	261	AMC-349878
ESB #244	10728	263	AMC-349879
ESB #245	10728	265	AMC-349880
ESB #247	10728	269	AMC-349882
ESB #248	10728	271	AMC-349883
ESB #249	10728	273	AMC-349884
ESB #250	10728	275	AMC-349885
ESB #251	10728	277	AMC-349886
ESB #301	10728	281	AMC-349888

26

Claimant Name:
Address:

JABA (US) Inc.
2766 N. Country Club Rd.
Tucson, Arizona 85716-2204

RECEIVED
BUREAU OF
LAND MANAGEMENT
2003 AUG 29 A 11: 01
ARIZONA
STATE OFFICE
PHOENIX, ARIZONA

ENTERED INTO COMPUTER

9/4/2003 PB

RECEIVED
 BUREAU OF
 LAND MANAGEMENT
 2003 AUG 29 A 11:01
 ARIZONA
 STATE OFFICE
 PHOENIX, ARIZONA

Recording Requested by JABA (US) Inc., 2766 N. Country Club Rd., Tucson, AZ 85716-2204

STATE OF ARIZONA)
) ss.
 County of Pima)

NOTICE OF INTENT TO HOLD AND CERTIFICATION OF PAYMENT OF RENTAL AND MAINTENANCE FEE IN LIEU OF AFFIDAVIT OF ANNUAL ASSESSMENT WORK FOR THE UPCOMING ASSESSMENT YEAR BEGINNING SEPTEMBER 1, 2003

I, James A. Briscoe, being first duly sworn, deposes and says that:

1. I am the president and agent for JABA (US) Inc., the owner of the following described unpatented lode mining claims situated in Cochise County, State of Arizona (the "Claims"), the location notices of which are of record in said county, and in the records of the Arizona State Office of the Department of Interior, Bureau of Land Management under the serial numbers indicated as follows:

<i>Name of Claim</i>	<i>County Records</i>		<i>BLM Serial</i>
	<i>Book</i>	<i>Page</i>	<i>AMC No.</i>

See Attachment "A" attached hereto and made a part hereof by this reference

The claims are generally situated in:

Township 20 South, Range 22 East, Section(s) 1, 2, 12, 13, Gila and Salt River Meridian


2. Pursuant to 43 CFR 3833.1-5 and the act of August 10, 1993 (107 Stat. 312, 1993), owner has paid a rental/maintenance fee of \$100.00 per claim for each assessment year subsequent to said act, as required by said act, to the Bureau of Land Management in lieu of recording an Affidavit of Performance of Annual Assessment Work.

3. The name and address of the owner of Claims for which this Certificate/Affidavit is prepared is: JABA (US) Inc. (an Arizona Corporation) with offices at 2766 N. Country Club Road, Tucson, Arizona, 85716-2204, telephone (520) 327-7440, Attention: James A. Briscoe, President.


THIS IS NOT A CHANGE OF ADDRESS

4. The Claims are held and claimed by the owner for *the valuable mineral contained therein*.

DATED this ^{25th} ~~8th~~ ~~18th~~ day of August, 2003.



James A. Briscoe, President, JABA (US) Inc.

The foregoing instrument was acknowledged before me this 26th day of August, 2003, by James A. Briscoe, President of JABA (US) Inc., an Arizona Corporation, on behalf of said corporation.


Notary Public

My Commission Expires:

October 15, 2004



RECEIVED
BUREAU OF
LAND MANAGEMENT
2003 AUG 29 A 11: 01
ARIZONA
STATE OFFICE
PHOENIX, ARIZONA

ATTACHMENT "A"

<u>Claim Name(s)</u>	<u>County</u> <u>Docket</u>	<u>Page</u>	<u>AMC No.</u>
T.S. #125	1546	488	141834
T.S. #126	1546	489	141835
T.S. #127	1546	490	141836
T.S. #128	1546	491	141837
T.S. #129	1546	492	141838
T.S. #130	1546	493	141839
T.S. #131	1546	494	141840
T.S. #132	1546	495	141841
T.S. #133	1546	496	141842
T.S. #134	1546	497	141843
T.S. #135	1546	498	141844
T.S. #136	1546	499	141845
T.S. #137	1546	500	141846
T.S. #138	1546	501	141847
T.S. #139	1546	502	141848
T.S. #140	1546	503	141849
T.S. #141	1546	504	141850
T.S. #142	1546	505	141851
T.S. #143	1546	506	141852
T.S. #144	1546	507	141853
T.S. #145	1546	508	141854
T.S. #146	1546	509	141855
T.S. #147	1546	510	141856
T.S. #148	1546	511	141857
T.S. #149	1546	512	141858
T.S. #150	1546	513	141859
T.S. #151	1546	514	141860
T.S. #152	1546	515	141861
T.S. #163	1546	526	141872
T.S. #164	1546	527	141873
T.S. #165	1546	528	141874
T.S. #166	1546	529	141875
T.S. #167	1546	530	141876

32

Claimant Name: JABA (US) Inc.
 Address: 2766 N. Country Club Rd.
Tucson, Arizona 85716-2204

RECEIVED
 BUREAU OF
 LAND MANAGEMENT
 2003 AUG 29 A 11: 01

ENTERED INTO COMPUTER

9/4/2003 PB

**United States Department of the Interior
Bureau of Land Management**

BUSINESS & SUPPORT SVCS DIV
222 N CENTRAL AVE
PHOENIX, AZ 85004 -2203
Phone: (602) 417-9200

Receipt

No:

742558

Transaction #: 772124**Date of Transaction:** 08/29/2003

CUSTOMER: JABA USA
2766 N COUNTRY CLUB
TUCSON,AZ 85716

LINE #	QTY	DESCRIPTION	REMARKS	UNIT PRICE	TOTAL
1	1.00	LOCATABLE MINERALS / MINING CLAIMS-NOT NEW-UNADJUD,ONE AUTH NO. ONLY / MINING CLAIM MONEY RECEIVED (455) CASES: AMC349855/\$5900.00	MAINT 2004 (59)	- n/a -	5900.00
TOTAL:					\$5,900.00

PAYMENT INFORMATION

1	AMOUNT:	\$5,900.00	POSTMARKED:	08/27/2003
	TYPE:	CHECK	RECEIVED:	08/29/2003
	CHECK NO:	2739		
	NAME:	JABA (US) INC. 2766 N COUNTRY CLUB TUCSON AZ 85716		

REMARKS

This receipt was generated by the automated BLM Collections and Billing System and is a paper representation of a portion of the official electronic record contained therein.

JABA (US) Inc.
Mining Exploration



2766 N. Country Club
Tucson, Arizona 85716-2204
(520) 327-7440

Certified Mail # 7001 2510 0006 8337 1811

August 23, 2002

U.S. Department of the Interior
Bureau of Land Management
Arizona State Office
222 North Central Avenue
Phoenix, Arizona 85004-2203

RE: Filing - Notice of Intent to Hold and Certificate of Payment of Rental and
Maintenance Fee - ESB and TS Claim Groups

Dear BLM Official:

Please find enclosed the Notices of Intent to Hold and Certificate of Payment of Rental and Maintenance Fee covering twenty-six (26) ESB and thirty-three (33) TS unpatented lode mining claims, for a total of fifty-nine (59) claims. We understand the 2002-2003 rental fee is one hundred dollars (\$100) per claim, this making a total of five thousand nine hundred dollars (\$5,900). A company check, number 2396, in this amount is attached.

Thank you for your time and attention to our request.

Sincerely,

A handwritten signature in black ink, appearing to read "James A. Briscoe".

James A. Briscoe

blm-az1.02/rjm

Enclosures: Notice of Intent to Hold and Certificate of Payment - ESB claims
Notice of Intent to Hold and Certificate of Payment - TS claims
Check #2396(\$5,900)

ENTERED IN COMPUTER

R2 9/13/2002


VERIFIED

9/18/02TK

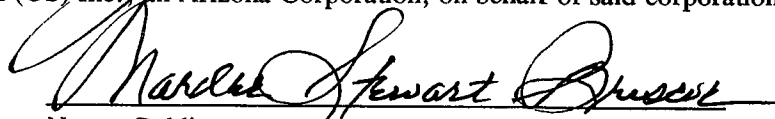
2002 AUG 26 A 10:51
STATE OFFICE
PHOENIX, ARIZONA
LAND MANAGEMENT

4. The Claims are held and claimed by the owner for *the valuable mineral contained therein.*

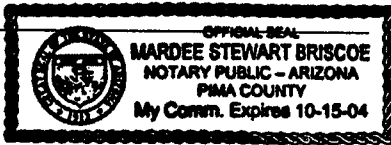
DATED this 24th day of August, 2002.


James A. Briscoe, President, JABA (US) Inc.

The foregoing instrument was acknowledged before me this 24th day of August, 2002, by James A. Briscoe, President of JABA (US) Inc. in Arizona Corporation, on behalf of said corporation.


Notary Public

My Commission Expires:



RECORDED
2002 AUG 26 A 10:51
LAND MANAGEMENT

ENTERED IN COMPUTER
RE 9/13/2002

ATTACHMENT "A"

<u>Claim Name(s)</u>	<u>County Docket</u>	<u>Page</u>	<u>AMC No.</u>
ESB #180	10728	215	AMC-349855
ESB #181	10728	217	AMC-349856
ESB #182	10728	219	AMC-349857
ESB #183	10728	221	AMC-349858
ESB #184	10728	223	AMC-349859
ESB #185	10728	225	AMC-349860
ESB #186	10728	227	AMC-349861
ESB #187	10728	229	AMC-349862
ESB #188	10728	231	AMC-349863
ESB #189	10728	233	AMC-349864
ESB #190	10728	235	AMC-349865
ESB #191	10728	237	AMC-349866
ESB #193	10728	241	AMC-349868
ESB #195	10728	245	AMC-349870
ESB #238	10728	253	AMC-349874
ESB #240	10728	255	AMC-349875
ESB #242	10728	259	AMC-349877
ESB #243	10728	261	AMC-349878
ESB #244	10728	263	AMC-349879
ESB #245	10728	265	AMC-349880
ESB #247	10728	269	AMC-349882
ESB #248	10728	271	AMC-349883
ESB #249	10728	273	AMC-349884
ESB #250	10728	275	AMC-349885
ESB #251	10728	277	AMC-349886
ESB #301	10728	281	AMC-349888

26

Claimant Name: JABA (US) Inc.
 Address: 2766 N. Country Club Rd.
Tucson, Arizona 85716-2204

ENTERED IN COMPUTER
 RE 9/13/2002

PROPERTY
 DIVISION
 BUREAU OF
 LAND MANAGEMENT
 2002 AUG 26 A 10:51
 STATE OFFICE
 PHOENIX, ARIZONA

2002 JUN 26 A 10:51
 LAND MANAGEMENT
 TUCSON, ARIZONA

Recording Requested by JABA (US) Inc., 2766 N. Country Club Rd., Tucson, AZ 85716-2204

STATE OF ARIZONA)
) ss.
 County of Pima)

NOTICE OF INTENT TO HOLD AND CERTIFICATION OF PAYMENT OF RENTAL AND MAINTENANCE FEE IN LIEU OF AFFIDAVIT OF ANNUAL ASSESSMENT WORK FOR THE UPCOMING ASSESSMENT YEAR BEGINNING SEPTEMBER 1, 2002

I, James A. Briscoe, being first duly sworn, deposes and says that:

1. I am the president and agent for JABA (US) Inc., the owner of the following described unpatented lode mining claims situated in Cochise County, State of Arizona (the "Claims"), the location notices of which are of record in said county, and in the records of the Arizona State Office of the Department of Interior, Bureau of Land Management under the serial numbers indicated as follows:

<i>Name of Claim</i>	<i>County Records</i>		<i>BLM Serial AMC No.</i>
	<i>Book</i>	<i>Page</i>	

See Attachment "A" attached hereto and made a part hereof by this reference

The claims are generally situated in:

Township 20 South, Range 22 East, Section(s) 1, 2, 12, 13, Gila and Salt River Meridian

2. Pursuant to 43 CFR 3833.1-5 and the act of August 10, 1993 (107 Stat. 312 , 1993), owner has paid a rental/maintenance fee of \$100.00 per claim for each assessment year subsequent to said act, as required by said act, to the Bureau of Land Management in lieu of recording an Affidavit of Performance of Annual Assessment Work.


3. The name and address of the owner of Claims for which this Certificate/Affidavit is prepared is: JABA (US) Inc. (an Arizona Corporation) with offices at 2766 N. Country Club Road, Tucson, Arizona, 85716-2204, telephone (520) 327-7440, Attention: James A. Briscoe, President.

THIS IS NOT A CHANGE OF ADDRESS


ENTERED IN COMPUTER
 RE 9/13/2002

4. The Claims are held and claimed by the owner for *the valuable mineral contained therein*.


DATED this 24th day of August, 2002.


James A. Briscoe, President, JABA (US) Inc.

The foregoing instrument was acknowledged before me this 24th day of August, 2002, by James A. Briscoe, President of JABA (US) Inc., an Arizona Corporation, on behalf of said corporation.


Notary Public

My Commission Expires:



STATE OF ARIZONA
RECORDS DEPARTMENT
2002 AUG 26 A 10:51

ATTACHMENT "A"

<u>Claim Name(s)</u>	<u>County</u>	<u>Page</u>	<u>AMC No.</u>
T.S. #125	1546	488	141834
T.S. #126	1546	489	141835
T.S. #127	1546	490	141836
T.S. #128	1546	491	141837
T.S. #129	1546	492	141838
T.S. #130	1546	493	141839
T.S. #131	1546	494	141840
T.S. #132	1546	495	141841
T.S. #133	1546	496	141842
T.S. #134	1546	497	141843
T.S. #135	1546	498	141844
T.S. #136	1546	499	141845
T.S. #137	1546	500	141846
T.S. #138	1546	501	141847
T.S. #139	1546	502	141848
T.S. #140	1546	503	141849
T.S. #141	1546	504	141850
T.S. #142	1546	505	141851
T.S. #143	1546	506	141852
T.S. #144	1546	507	141853
T.S. #145	1546	508	141854
T.S. #146	1546	509	141855
T.S. #147	1546	510	141856
T.S. #148	1546	511	141857
T.S. #149	1546	512	141858
T.S. #150	1546	513	141859
T.S. #151	1546	514	141860
T.S. #152	1546	515	141861
T.S. #163	1546	526	141872
T.S. #164	1546	527	141873
T.S. #165	1546	528	141874
T.S. #166	1546	529	141875
T.S. #167	1546	530	141876

33

Claimant Name: IABA (US) Inc.
 Address: 2766 N. Country Club Rd.
Tucson, Arizona 85716-2204

2002 AUG 26 A 10:51
 RECEIVED
 CLAIMS DIVISION

ATTACHMENT A
 Cochise County, AZ - 2002
 Page 1 of 1

ENTERED IN COMPUTER
 9/13/2002 RS

59 total
 dm

United States Department of the Interior
Bureau of Land Management
 BUSINESS & SUPPORT SVCS DIV
 222 N CENTRAL AVE
 PHOENIX, AZ 85004 -2203
 Phone: (602) 417-9200

Receipt	
No:	548105

Transaction #: 572790
Date of Transaction: 08/26/2002
CUSTOMER: JABA (US) INC 2766 N COUNTRY CLUB TUCSON, AZ 85716

LINE #	QTY	DESCRIPTION	REMARKS	UNIT PRICE	TOTAL
1	1.00	LOCATABLE MINERALS / MINING CLAIMS-NOT NEW-UNADJUD, ONE AUTH NO. ONLY / MINING CLAIM MONEY RECEIVED (455) CASES: AMC349855/\$5900.00	MAINT 2003 (59)	- n/a -	5900.00
TOTAL:					\$5,900.00

PAYMENT INFORMATION			
1	AMOUNT:	\$5,900.00	POSTMARKED: 08/24/2002
	TYPE:	CHECK	RECEIVED: 08/26/2002
	CHECK NO:	2396	
	NAME:	JABA(US),INC. 2766 N COUNTRY CLUB TUCSON AZ 85716	

REMARKS

This receipt was generated by the automated BLM Collections and Billing System and is a paper representation of a portion of the official electronic record contained therein.

JABA (US) Inc.
Mining Exploration



2766 N. Country Club
Tucson, Arizona 85716-2204
(520) 327-7440 Fax (520) 327-7450

RECEIVED
BLM, AZ STATE OFFICE

2001 SEP -4 P 1:29

PHOENIX, ARIZONA

Certified Mail # Z 264 653 498

August 28, 2000

U.S. Department of the Interior
Bureau of Land Management
Arizona State Office
222 North Central Avenue
Phoenix, Arizona 85004-2203

RE: Filing - Notice of Intent to Hold and Certificate of Payment of Rental and Maintenance Fee - ESB and TS Claim Groups

Dear BLM Official:

Please find enclosed the Notices of Intent to Hold and Certificate of Payment of Rental and Maintenance Fee covering twenty-six (26) ESB and thirty-three (33) TS unpatented lode mining claims, for a total of fifty-nine (59) claims. We understand the 2001-2002 rental fee is one hundred dollars (\$100) per claim, this making a total of five thousand nine hundred dollars (\$5,900). A company check, number 2192, in this amount is attached.

Thank you for your time and attention to our request.


Sincerely,

A handwritten signature in black ink that reads "R. J. Macer".

Robert J. Macer

blm-az1.01/rjm

Enclosures: Notice of Intent to Hold and Certificate of Payment - ESB claims
Notice of Intent to Hold and Certificate of Payment - TS claims
Check #2192(\$5,900)



POSTMARKED
TIMELY

ENTERED IN COMPUTER

10/23/01 *MA*

RECEIVED
 BLM STATE OFFICE
 PHOENIX, ARIZONA
 2001 AUG 31 A 10:27
 CAMERON

Recording Requested by JABA (US) Inc., 2766 N. Country Club Rd., Tucson, AZ 85716-2204

STATE OF ARIZONA)
) ss.
 County of Pima)

NOTICE OF INTENT TO HOLD AND CERTIFICATION OF PAYMENT OF RENTAL AND MAINTENANCE FEE IN LIEU OF AFFIDAVIT OF ANNUAL ASSESSMENT WORK FOR THE UPCOMING ASSESSMENT YEAR BEGINNING SEPTEMBER 1, 2001

I, James A. Briscoe, being first duly sworn, deposes and says that:

1. I am the president and agent for JABA (US) Inc., the owner of the following described unpatented lode mining claims situated in Pima County, State of Arizona (the "Claims"), the location notices of which are of record in said county, and in the records of the Arizona State Office of the Department of Interior, Bureau of Land Management under the serial numbers indicated as follows:

<i>Name of Claim</i>	<i>County Records</i>		<i>BLM Serial</i>
	<i>Book</i>	<i>Page</i>	<i>AMC No.</i>

See Attachment "A" attached hereto and made a part hereof by this reference

The claims are generally situated in:

Township 12 South, Range 9 East, Section(s) 10, 11, 15, 22, Gila and Salt River Meridian

2. Pursuant to 43 CFR 3833.1-5 and the act of August 10, 1993 (107 Stat. 312, 1993), owner has paid a rental/maintenance fee of \$100.00 per claim for each assessment year subsequent to said act, as required by said act, to the Bureau of Land Management in lieu of recording an Affidavit of Performance of Annual Assessment Work.


3. The name and address of the owner of Claims for which this Certificate/Affidavit is prepared is: JABA (US) Inc. (an Arizona Corporation) with offices at 2766 N. Country Club Road, Tucson, Arizona, 85716-2204, telephone (520) 327-7440, Attention: James A. Briscoe, President.

THIS IS NOT A CHANGE OF ADDRESS


RECEIVED
 BLM STATE OFFICE
 PHOENIX, ARIZONA
 2001 SEP -4 P 1:29

4. The Claims are held and claimed by the owner for *the valuable mineral contained therein.*

DATED this 20th day of August, 2001.



James A. Briscoe, President, JABA (US) Inc.

The foregoing instrument was acknowledged before me this 20th day of August, 2001, by James A. Briscoe, President of JABA (US) Inc., an Arizona Corporation, on behalf of said corporation.


Notary Public

My Commission Expires:

4/16/2004



~~RECEIVED
LAND DEPARTMENT
2001 AUG 29
P.M. 12:21
STATE OFFICE
PHOENIX, ARIZONA~~
RECEIVED
LAND DEPARTMENT
2001 SEP -4 P 1:29
STATE OFFICE
PHOENIX, ARIZONA

ATTACHMENT "A"

<u>Claim Name(s)</u>	<u>County Docket</u>	<u>Page</u>	<u>AMC No.</u>
ESB #180	10728	215	AMC-349855
ESB #181	10728	217	AMC-349856
ESB #182	10728	219	AMC-349857
ESB #183	10728	221	AMC-349858
ESB #184	10728	223	AMC-349859
ESB #185	10728	225	AMC-349860
ESB #186	10728	227	AMC-349861
ESB #187	10728	229	AMC-349862
ESB #188	10728	231	AMC-349863
ESB #189	10728	233	AMC-349864
ESB #190	10728	235	AMC-349865
ESB #191	10728	237	AMC-349866
ESB #193	10728	241	AMC-349868
ESB #195	10728	245	AMC-349870
ESB #238	10728	253	AMC-349874
ESB #240	10728	255	AMC-349875
ESB #242	10728	259	AMC-349877
ESB #243	10728	261	AMC-349878
ESB #244	10728	263	AMC-349879
ESB #245	10728	265	AMC-349880
ESB #247	10728	269	AMC-349882
ESB #248	10728	271	AMC-349883
ESB #249	10728	273	AMC-349884
ESB #250	10728	275	AMC-349885
ESB #251	10728	277	AMC-349886
ESB #301	10728	281	AMC-349888

Claimant Name: IABA (US) Inc.
 Address: 2766 N. Country Club Rd.
Tucson, Arizona 85716-2204

RECEIVED
 BUREAU OF
 LAND MANAGEMENT
 2001 AUG 27 A 10: 27
 PHOENIX, ARIZONA
 RECEIVED
 B.L.M. AZ STATE OFFICE
 2001 SEP - 4 P 1: 29
 PHOENIX, ARIZONA

DEPARTMENT OF
 LAND MANAGEMENT
 2001 AUG 35 10:28
 STATE OF ARIZONA
 PROPERTY MANAGEMENT

Recording Requested by JABA (US) Inc., 2766 N. Country Club Rd., Tucson, AZ 85716-2204

STATE OF ARIZONA)
) ss.
 County of Pima)

NOTICE OF INTENT TO HOLD AND CERTIFICATION OF PAYMENT OF RENTAL AND MAINTENANCE FEE IN LIEU OF AFFIDAVIT OF ANNUAL ASSESSMENT WORK FOR THE UPCOMING ASSESSMENT YEAR BEGINNING SEPTEMBER 1, 2001

I, James A. Briscoe, being first duly sworn, deposes and says that:

1. I am the president and agent for JABA (US) Inc., the owner of the following described unpatented lode mining claims situated in Cochise County, State of Arizona (the "Claims"), the location notices of which are of record in said county, and in the records of the Arizona State Office of the Department of Interior, Bureau of Land Management under the serial numbers indicated as follows:

<i>Name of Claim</i>	<i>County Records</i>		<i>BLM Serial</i>
	<i>Book</i>	<i>Page</i>	<i>AMC No.</i>

See Attachment "A" attached hereto and made a part hereof by this reference

The claims are generally situated in:

Township 20 South, Range 22 East, Section(s) 1, 2, 12, 13, Gila and Salt River Meridian

2. Pursuant to 43 CFR 3833.1-5 and the act of August 10, 1993 (107 Stat. 312, 1993), owner has paid a rental/maintenance fee of \$100.00 per claim for each assessment year subsequent to said act, as required by said act, to the Bureau of Land Management in lieu of recording an Affidavit of Performance of Annual Assessment Work.

3. The name and address of the owner of Claims for which this Certificate/Affidavit is prepared is: JABA (US) Inc. (an Arizona Corporation) with offices at 2766 N. Country Club Road, Tucson, Arizona, 85716-2204, telephone (520) 327-7440, Attention: James A. Briscoe, President.

THIS IS NOT A CHANGE OF ADDRESS

RECEIVED
 BLM STATE OFFICE
 2001 SEP -4 P 1:29
 TUCSON, ARIZONA

4. The Claims are held and claimed by the owner for *the valuable mineral contained therein.*


DATED this 20th day of August, 2001.

James A. Briscoe
James A. Briscoe, President, JABA (US) Inc.

The foregoing instrument was acknowledged before me this 20th day of August, 2001, by James A. Briscoe, President of JABA (US) Inc., an Arizona Corporation, on behalf of said corporation.

Linda Palmer
Notary Public

My Commission Expires:
April 16, 2004



RECEIVED
D.L.M. AZ STATE OFFICE
2001 SEP -4 P 1:29
PUEBLO, ARIZONA

LAND DETENTION UNIT
2001 AUG 15 A 10:28
ARIZONA
STATE OFFICE
PHOENIX, ARIZONA

ATTACHMENT "A"

<u>Claim Name(s)</u>	<u>County</u> <u>Docket</u>	<u>Page</u>	<u>AMC No.</u>
T.S. #125	1546	488	141834
T.S. #126	1546	489	141835
T.S. #127	1546	490	141836
T.S. #128	1546	491	141837
T.S. #129	1546	492	141838
T.S. #130	1546	493	141839
T.S. #131	1546	494	141840
T.S. #132	1546	495	141841
T.S. #133	1546	496	141842
T.S. #134	1546	497	141843
T.S. #135	1546	498	141844
T.S. #136	1546	499	141845
T.S. #137	1546	500	141846
T.S. #138	1546	501	141847
T.S. #139	1546	502	141848
T.S. #140	1546	503	141849
T.S. #141	1546	504	141850
T.S. #142	1546	505	141851
T.S. #143	1546	506	141852
T.S. #144	1546	507	141853
T.S. #145	1546	508	141854
T.S. #146	1546	509	141855
T.S. #147	1546	510	141856
T.S. #148	1546	511	141857
T.S. #149	1546	512	141858
T.S. #150	1546	513	141859
T.S. #151	1546	514	141860
T.S. #152	1546	515	141861
T.S. #163	1546	526	141872
T.S. #164	1546	527	141873
T.S. #165	1546	528	141874
T.S. #166	1546	529	141875
T.S. #167	1546	530	141876

Claimant Name: JABA (US) Inc.
 Address: 2766 N. Country Club Rd.
Tucson, Arizona 85716-2204

RECEIVED
 CLERK, AZ STATE OFFICE
 2001 SEP -4 P 1: 29

RECEIVED
 CLERK, AZ STATE OFFICE
 TUCSON, ARIZONA
 2001 AUG 31 10 28

**United States Department of the Interior
Bureau of Land Management**
BUSINESS & SUPPORT SVCS DIV
222 N CENTRAL AVE
PHOENIX, AZ 85004 -2203
Phone: (602) 417-9200

Receipt	
No:	372088

Transaction #: 390829					
Date of Transaction: 09/04/2001					
CUSTOMER:		JABA (US) INC 2766 N COUNTRY CLUB TUCSON,AZ 85716			
LINE #	QTY	COMMODITY / SUBJECT / ACTION / PRODUCT	REMARKS	UNIT PRICE	TOTAL
1	1.00	LOCATABLE MINERALS / MINING CLAIMS-NOT NEW-UNADJUD,ONE AUTH NO. ONLY / MINING CLAIM MONEY RECEIVED (455)	MAINT 2002 (59)	- n/a -	\$5,900.00
TOTAL:					\$5,900.00

PAYMENT INFORMATION			
1	AMOUNT:	\$5,900.00	POSTMARKED: 08/28/2001
	TYPE:	CHECK	RECEIVED: 09/04/2001
	CHECK NO:	2192	
	NAME:	JABA (US) INC. 2766 N COUNTRY CLUB TUCSON AZ 85716	

REMARKS
PHONE: SEE DOC

CASE SERIAL NUMBER INFORMATION		
TRNS #	LINE #	CASES
390829	1	AMC349855/\$5900.00

This receipt was generated by the automated BLM Collections and Billings System and is a paper representation of a portion of the official electronic record contained therein.

**POSTMARKED
TIMELY**

JABA (US) INC. Tucson, Arizona/Payroll
U.S. Department of the Interior

NUMBER 10671

Date	Type	Reference	Original Amt.	Balance Due	8/24/2000	Discount	Paymen
08/24/2000	Bill		5,900.00	5,900.00			5,900.0
					Check Amount		5,900.0

Checking Bank One 5,900.

JABA (US) INC. Tucson, Arizona/Payroll
U.S. Department of the Interior

10671

Date	Type	Reference	Original Amt.	Balance Due	8/24/2000	Discount	Paymen
08/24/2000	Bill		5,900.00	5,900.00			5,900.0
					Check Amount		5,900.0

Checking Bank One 5,900.

JABA (US) Inc.
Mining Exploration



2766 N. Country Club
Tucson, Arizona 85716-2204
(520) 327-7440, Fax (520) 327-7450

Certified Mail # Z 264 653 494

August 25, 2000

U.S. Department of the Interior
Bureau of Land Management
Arizona State Office
222 North Central Avenue
Phoenix, Arizona 85004-2203

RE: Filing - Notice of Intent to Hold and Certificate of Payment of Rental and Maintenance Fee - ESB and TS Claim Groups

Dear BLM Official:

Please find enclosed the Notices of Intent to Hold and Certificate of Payment of Rental and Maintenance Fee covering twenty-six (26) ESB and thirty-three (33) TS unpatented lode mining claims, for a total of fifty-nine (59) claims. We understand the 2000-2001 rental fee is one hundred dollars (\$100) per claim, this making a total of five thousand nine hundred dollars (\$5,900). A company check, number 10671, in this amount is attached.

Thank you for your time and attention to our request.

Sincerely,

A handwritten signature in black ink, appearing to read "James A. Briscoe". The signature is fluid and cursive.

James A. Briscoe

blm-az1.00/jab

Enclosures: Notice of Intent to Hold and Certificate of Payment - ESB claims
Notice of Intent to Hold and Certificate of Payment - TS claims
Check #10671(\$5,900)

ARIZONA
STATE OFFICE
PHOENIX, ARIZONA


AUG 30 10 59 AM '00

RECEIVED
BUREAU OF
LAND MANAGEMENT


59 sum


4. The Claims are held and claimed by the owner for *the valuable mineral contained therein.*

DATED this 21st day of August, 2000.


James A. Briscoe, President, JABA (US) Inc.

The foregoing instrument was acknowledged before me this 21st day of August, 2000, by James A. Briscoe, President of JABA (US) Inc., an Arizona Corporation, on behalf of said corporation.




Notary Public

My Commission Expires:

10-15-00

RECEIVED
BUREAU OF
LAND MANAGEMENT
Aug 30 11 00 AM '00
ARIZONA
STATE OFFICE
PHOENIX, ARIZONA

ATTACHMENT "A"

<u>Claim Name(s)</u>	<u>County Docket</u>	<u>Page</u>	<u>AMC No.</u>
ESB #180	10728	215	AMC-349855
ESB #181	10728	217	AMC-349856
ESB #182	10728	219	AMC-349857
ESB #183	10728	221	AMC-349858
ESB #184	10728	223	AMC-349859
ESB #185	10728	225	AMC-349860
ESB #186	10728	227	AMC-349861
ESB #187	10728	229	AMC-349862
ESB #188	10728	231	AMC-349863
ESB #189	10728	233	AMC-349864
ESB #190	10728	235	AMC-349865
ESB #191	10728	237	AMC-349866
ESB #193	10728	241	AMC-349868
ESB #195	10728	245	AMC-349870
ESB #238	10728	253	AMC-349874
ESB #240	10728	255	AMC-349875
ESB #242	10728	259	AMC-349877
ESB #243	10728	261	AMC-349878
ESB #244	10728	263	AMC-349879
ESB #245	10728	265	AMC-349880
ESB #247	10728	269	AMC-349882
ESB #248	10728	271	AMC-349883
ESB #249	10728	273	AMC-349884
ESB #250	10728	275	AMC-349885
ESB #251	10728	277	AMC-349886
ESB #301	10728	281	AMC-349888

Claimant Name: IABA (US) Inc.
 Address: 2766 N. Country Club Rd.
Tucson, Arizona 85716-2204

ENTERED INTO COMPUTER

SEP 07 2000

ARIZONA
STATE OFFICE
PHOENIX, ARIZONA

AUG 30 11 00 AM '00


RECEIVED
BUREAU OF
LAND MANAGEMENT

VERIFIED


Handwritten signature/initials


4. The Claims are held and claimed by the owner for *the valuable mineral contained therein*.

DATED this 21st day of August, 2000.


James A. Briscoe, President, JABA (US) Inc.

The foregoing instrument was acknowledged before me this 21st day of August, 2000, by James A. Briscoe, President of JABA (US) Inc., an Arizona Corporation, on behalf of said corporation.




Notary Public

My Commission Expires:

10-15-00

RECEIVED
BUREAU OF
LAND MANAGEMENT
Aug 30 11 00 AM '00
ARIZONA
STATE OFFICE
PHOENIX ARIZONA

~~VERIFIED FILED~~

ATTACHMENT "A"

<u>Claim Name(s)</u>	<u>County</u> <u>Docket</u>	<u>Page</u>	<u>AMC No.</u>
T.S. #125	1546	488	141834
T.S. #126	1546	489	141835
T.S. #127	1546	490	141836
T.S. #128	1546	491	141837
T.S. #129	1546	492	141838
T.S. #130	1546	493	141839
T.S. #131	1546	494	141840
T.S. #132	1546	495	141841
T.S. #133	1546	496	141842
T.S. #134	1546	497	141843
T.S. #135	1546	498	141844
T.S. #136	1546	499	141845
T.S. #137	1546	500	141846
T.S. #138	1546	501	141847
T.S. #139	1546	502	141848
T.S. #140	1546	503	141849
T.S. #141	1546	504	141850
T.S. #142	1546	505	141851
T.S. #143	1546	506	141852
T.S. #144	1546	507	141853
T.S. #145	1546	508	141854
T.S. #146	1546	509	141855
T.S. #147	1546	510	141856
T.S. #148	1546	511	141857
T.S. #149	1546	512	141858
T.S. #150	1546	513	141859
T.S. #151	1546	514	141860
T.S. #152	1546	515	141861
T.S. #163	1546	526	141872
T.S. #164	1546	527	141873
T.S. #165	1546	528	141874
T.S. #166	1546	529	141875
T.S. #167	1546	530	141876

Claimant Name: IABA (US) Inc.
 Address: 2766 N. Country Club Rd.
Tucson, Arizona 85716-2204

ATTACHMENT A
 Cochise County, AZ - 2000
 Page 1 of 1

ENTERED INTO COMPUTER

SEP 07 2000

VERIFIED

AC 9-20-00

ARIZONA
 STATE OFFICE
 PHOENIX, ARIZONA

AUG 30 11 00 AM '00

RECEIVED
 BUREAU OF
 LAND MANAGEMENT

United States Department of the Interior
Bureau of Land Management
 BUSINESS & SUPPORT SVCS DIV
 222 N CENTRAL AVE
 PHOENIX, AZ 85004 -2203
 Phone: (602) 417-9200

Receipt	
No:	180109

Transaction #: 193417
Date of Transaction: 08/30/2000

CUSTOMER: JABA (US) INC
 2766 N COUNTRY CLUB
 TUCSON, AZ 85716

LINE #	QTY	COMMODITY / SUBJECT / ACTION / PRODUCT	REMARKS	UNIT PRICE	TOTAL
1	1	LOCATABLE MINERALS / MINING CLAIMS-ACCOUNTS/UNADJUDICATED / MINING CLAIM MONEY RECEIVED (455)	MAINT 2001 (59)	- n/a -	\$5,900.00

TOTAL: **\$5,900.00**

PAYMENT INFORMATION

1	AMOUNT:	\$5,900.00	POSTMARKED:	08/29/2000
	TYPE:	CHECK	RECEIVED:	08/30/2000
	CHECK NO:	10671		
	NAME:	JABA (US) INC. 2766 N COUNTRY CLUB TUCSON AZ 85716		

REMARKS

PHONE #520-327-7440

CASE SERIAL NUMBER INFORMATION

TRNS #	LINE #	CASES
193417	1	AMC349855

This receipt was generated by the automated BLM Collections and Billings System and is a paper representation of a portion of the official electronic record contained therein.

JABA (US) Inc.
Mining Exploration



2766 N. Country Club
Tucson, Arizona 85716-2204
(520) 327-7440, Fax (520) 327-7450

339967
349854

332196
141709

Certified Mail # Z 131 947 599

August 25, 1999

U.S. Department of the Interior
Bureau of Land Management
Arizona State Office
222 North Central Avenue
Phoenix, Arizona 85004-2203

RE: Filing - Notice of Intent to Hold and Certificate of Payment of Rental and Maintenance Fee - ESB, LOR, and TS Claim Groups

Dear BLM Official:

Please find enclosed the Notices of Intent to Hold and Certificate of Payment of Rental and Maintenance Fee covering twenty-six (26) ESB, sixteen (16) LOR, and thirty-three (33) TS unpatented lode mining claims, for a total of seventy-five (75) claims. We understand the 1999-2000 rental fee is one hundred dollars (\$100) per claim, this making a total of seven thousand five hundred dollars (\$7,500). A company check, number 4877, in this amount is attached.

Thank you for your time and attention to our request.

Sincerely,

James A. Briscoe

blm-az1.99/rjm

Enclosures: Notice of Intent to Hold and Certificate of Payment - ESB claims
Notice of Intent to Hold and Certificate of Payment - LOR claims
Notice of Intent to Hold and Certificate of Payment - TS claims
Check #4877 (\$7,500)


Aug 27 0 01 AM '99
141709
75

VERIFIED


TL 3-9-00

4. The Claims are held and claimed by the owner for *the valuable mineral contained therein*.


DATED this 25th day of August, 1999.


James A. Briscoe, President, JABA (US) Inc.

The foregoing instrument was acknowledged before me this 25th day of August, 1999, by James A. Briscoe, President of JABA (US) Inc., an Arizona Corporation, on behalf of said corporation.


Notary Public

My Commission Expires:



RECEIVED
DIRECTOR OF
LAND MANAGEMENT
Aug 27 9 02 AM '99
PIMA COUNTY

ATTACHMENT "A"

<u>Claim Name(s)</u>	<u>County</u> <u>Docket</u>	<u>Page</u>	<u>AMC No.</u>
T.S. #125	1546	488	141834✓
T.S. #126	1546	489	141835✓
T.S. #127	1546	490	141836✓
T.S. #128	1546	491	141837✓
T.S. #129	1546	492	141838✓
T.S. #130	1546	493	141839✓
T.S. #131	1546	494	141840✓
T.S. #132	1546	495	141841✓
T.S. #133	1546	496	141842✓
T.S. #134	1546	497	141843✓
T.S. #135	1546	498	141844✓
T.S. #136	1546	499	141845✓
T.S. #137	1546	500	141846✓
T.S. #138	1546	501	141847✓
T.S. #139	1546	502	141848✓
T.S. #140	1546	503	141849✓
T.S. #141	1546	504	141850✓
T.S. #142	1546	505	141851✓
T.S. #143	1546	506	141852✓
T.S. #144	1546	507	141853✓
T.S. #145	1546	508	141854✓
T.S. #146	1546	509	141855✓
T.S. #147	1546	510	141856✓
T.S. #148	1546	511	141857✓
T.S. #149	1546	512	141858✓
T.S. #150	1546	513	141859✓
T.S. #151	1546	514	141860✓
T.S. #152	1546	515	141861✓
T.S. #163	1546	526	141872✓
T.S. #164	1546	527	141873✓
T.S. #165	1546	528	141874✓
T.S. #166	1546	529	141875✓
T.S. #167	1546	530	141876✓


33

Claimant Name: IABA (US) Inc.
 Address: 2766 N. Country Club Rd.
Tucson, Arizona 85716

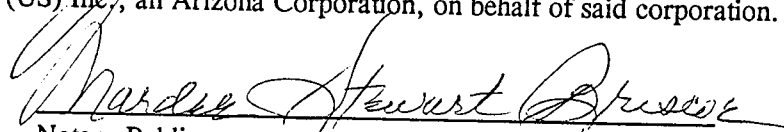
APPROVED
 STATE OF ARIZONA
 PHOENIX, ARIZONA
 RECEIVED
 BUREAU OF
 LAND MANAGEMENT
 Aug 27 9 02 AM '99

4. The Claims are held and claimed by the owner for *the valuable mineral contained therein.*


DATED this 25th day of August, 1999.


James A. Briscoe, President, JABA (US) Inc.

The foregoing instrument was acknowledged before me this 25th day of August, 1999, by James A. Briscoe, President of JABA (US) Inc., an Arizona Corporation, on behalf of said corporation.


Notary Public

My Commission Expires:



RECEIVED
LAW OFFICE OF
JAMES HART
Aug 27 9 02 AM '99
STEWART BRISCOE
NOTARY PUBLIC
PIMA COUNTY, ARIZONA

ATTACHMENT "A"

<u>Claim Name(s)</u>	<u>County Docket</u>	<u>Page</u>	<u>AMC No.</u>
L.O.R. #2	655	614	332197✓
L.O.R. #3	655	616	332198✓
L.O.R. #4	655	618	332199✓
L.O.R. #5	655	620	332200✓
L.O.R. #7	694	185	339968✓
L.O.R. #9	694	189	339970✓
L.O.R. #11	694	193	339972✓
L.O.R. #13	694	197	339974✓
L.O.R. #15	694	201	339976✓
L.O.R. #16	694	203	339977✓
L.O.R. #17	694	205	339978✓
L.O.R. #18	694	207	339979✓
L.O.R. #19	694	209	339980✓
L.O.R. #25	694	221	339986
L.O.R. #27	694	225	339988✓
L.O.R. #28	694	227	339989✓

16

Claimant Name: JABA (US) Inc.
 Address: 2766 N. Country Club Rd.
Tucson, Arizona 85716

RECEIVED
 BOARD OF
 ADJUSTMENT
 Aug 21 9 02 AM '99

RECEIVED
 BUREAU OF
 LAND MANAGEMENT
 AUG 27 9 01 AM '99
 STATE OFFICE
 PHOENIX, ARIZONA

Recording Requested by JABA (US) Inc., 2766 N. Country Club Rd., Tucson, AZ 85716

STATE OF ARIZONA)
) ss.
 County of Pima)

NOTICE OF INTENT TO HOLD AND CERTIFICATION OF PAYMENT OF RENTAL AND MAINTENANCE FEE IN LIEU OF AFFIDAVIT OF ANNUAL ASSESSMENT WORK FOR THE UPCOMING ASSESSMENT YEAR BEGINNING SEPTEMBER 1, 1999

I, James A. Briscoe, being first duly sworn, deposes and says that:

1. I am the president and agent for JABA (US) Inc., the owner of the following described unpatented lode mining claims situated in Pima County, State of Arizona (the "Claims"), the location notices of which are of record in said county, and in the records of the Arizona State Office of the Department of Interior, Bureau of Land Management under the serial numbers indicated as follows:

<i>Name of Claim</i>	<i>County Records</i>		<i>BLM Serial AMC No.</i>
	<i>Book</i>	<i>Page</i>	

See Attachment "A" attached hereto and made a part hereof by this reference

The claims are generally situated in:

Township 12 South, Range 9 East, Section(s) 10, 11, 15, 22, Gila and Salt River Meridian

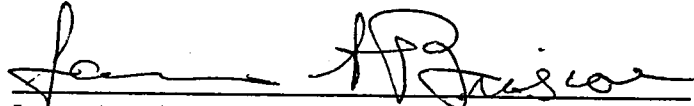
2. Pursuant to 43 CFR 3833.1-5 and the act of August 10, 1993 (107 Stat. 312, 1993), owner has paid a rental/maintenance fee of \$100.00 per claim for each assessment year subsequent to said act, as required by said act, to the Bureau of Land Management in lieu of recording an Affidavit of Performance of Annual Assessment Work.

3. The name and address of the owner of Claims for which this Certificate/Affidavit is prepared is: JABA (US) Inc. (an Arizona Corporation) with offices at 2766 N. Country Club Road, Tucson, Arizona, 85716, telephone (520) 327-7440. Attention: James A. Briscoe, President.

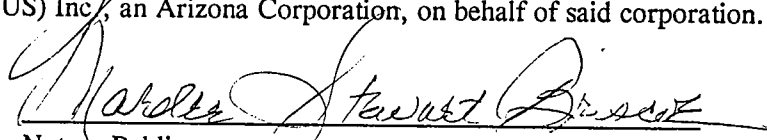
THIS IS NOT A CHANGE OF ADDRESS

4. The Claims are held and claimed by the owner for *the valuable mineral contained therein.*


DATED this 25th day of August, 1999.


James A. Briscoe, President, JABA (US) Inc.

The foregoing instrument was acknowledged before me this 25th day of August, 1999, by James A. Briscoe, President of JABA (US) Inc., an Arizona Corporation, on behalf of said corporation.


Notary Public

My Commission Expires:



RECEIVED
LAW OFFICES
AUG 27 9 02 AM '99

ATTACHMENT "A"

<u>Claim Name(s)</u>	<u>County Docket</u>	<u>Page</u>	<u>AMC No.</u>
ESB #180	10728	215	AMC-349855✓
ESB #181	10728	217	AMC-349856✓
ESB #182	10728	219	AMC-349857✓
ESB #183	10728	221	AMC-349858✓
ESB #184	10728	223	AMC-349859✓
ESB #185	10728	225	AMC-349860✓
ESB #186	10728	227	AMC-349861✓
ESB #187	10728	229	AMC-349862✓
ESB #188	10728	231	AMC-349863✓
ESB #189	10728	233	AMC-349864✓
ESB #190	10728	235	AMC-349865✓
ESB #191	10728	237	AMC-349866✓
ESB #193	10728	241	AMC-349868✓
ESB #195	10728	245	AMC-349870✓
ESB #238	10728	253	AMC-349874✓
ESB #240	10728	255	AMC-349875✓
ESB #242	10728	259	AMC-349877✓
ESB #243	10728	261	AMC-349878✓
ESB #244	10728	263	AMC-349879✓
ESB #245	10728	265	AMC-349880✓
ESB #247	10728	269	AMC-349882✓
ESB #248	10728	271	AMC-349883✓
ESB #249	10728	273	AMC-349884✓
ESB #250	10728	275	AMC-349885✓
ESB #251	10728	277	AMC-349886✓
ESB #301	10728	281	AMC-349888✓

26

Claimant Name:
Address:

JABA (US) Inc.
2766 N. Country Club Rd.
Tucson, Arizona 85716

RECORDED
INDEXED
Aug 21 9 02 AM '99
LAW OFFICE OF
PHILIP J. HARRIS

UNITED STATES
DEPARTMENT OF THE INTERIOR
BUREAU OF LAND MANAGEMENT

RECEIPT AND ACCOUNTING ADVICE

NO. 23481bU 04

Subject: CLAIM MAINTENANCE FEE 2000 - 75

TC/AZ 08/31/99

Applicant:

2 101 13 7,500.00

JABA US INC
2766 N COUNTRY CLUB
TUCSON AZ 85716-2204

Remitter: CK 4877
329 327-7440

Assignor:

LEASE MANAGEMENT DATA									
<input type="checkbox"/> NEW <input type="checkbox"/> UPDATE <input type="checkbox"/> PAYMENT									
ORIGINAL SERIAL NO.	ASG.	TYPE	ST.	CTY.	FUND SYMBOL			ACRES/UNITS	RATE
AMC 149855, ET AL									
AMOUNT	ANV. DATE	EXP. DATE	BILL CYC.	S/C	DISTRICT	NEXT BILL	MISC. DATA	U of M	ACTUAL UNITS
ASSIGNMENT SERIAL NO.	ASG.	TYPE	ST.	CTY.	FUND SYMBOL			ACRES/UNITS	RATE
AMOUNT	ANV. DATE	EXP. DATE	BILL CYC.	S/C	DISTRICT	NEXT BILL	MISC. DATA	U of M	ACTUAL UNITS

APPLY REMITTANCE			
ACTION	FUND SYMBOL	CTY.	AMOUNT
FILING FEE			
RENTAL			
UNEARNED			
REFUND			
TOTAL			
AMOUNT DUE			

Remarks:

BY: _____ DATE: _____

Lease in Escrow?
 KGS?
 Auto Escalates?
 Auto Renew?

Of Interest?
 Operating Rights?
 Operator
 Bond Filed?

FOR MMS USE ONLY

BILLEE	FOREST REFUGE
NUMBER	
OCS SECTION	
CODE	

341 164-
332 196-
339 167-
338 334-
337 313-
335 904-
141 909-

RECEIVED
BUREAU OF LAND
MANAGEMENT
AUG 27 9 43 AM '99

Recording Requested by JABA (US) Inc., 2766 N. Country Club Rd., Tucson, AZ 85716

STATE OF ARIZONA)
)ss.
County of Pima)

NOTICE OF INTENT TO HOLD AND CERTIFICATION OF PAYMENT OF RENTAL AND MAINTENANCE FEE IN LIEU OF AFFIDAVIT OF ANNUAL ASSESSMENT WORK FOR THE UPCOMING ASSESSMENT YEAR BEGINNING SEPTEMBER 1, 1998

I, Mardee S. Briscoe, being first duly sworn, deposes and says that:

1. I am the vice president and agent for JABA (US) Inc., the owner of the following described unpatented lode mining claims situated in Pima County, State of Arizona (the "Claims"), the location notices of which are of record in said county, and in the records of the Arizona State Office of the Department of Interior, Bureau of Land Management under the serial numbers indicated as follows:

<i>Name of Claim</i>	<i>County Records</i>		<i>BLM Serial</i>
	<i>Book</i>	<i>Page</i>	<i>AMC No.</i>

See Attachment "A" attached hereto and made a part hereof by this reference

The claims are generally situated in:

- Township 11 South, Range 7 East, Section(s) 29, Gila and Salt River Meridian
- Township 11 South, Range 8 East, Section(s) 20, Gila and Salt River Meridian
- Township 12 South, Range 8 East, Section(s) 7, 17, 18, Gila and Salt River Meridian

2. Pursuant to 43 CFR 3833.1-5 and the act of August 10, 1993 (107 Stat. 312 , 1993), owner has paid a rental/maintenance fee of \$100.00 per claim for each assessment year subsequent to said act, as required by said act, to the Bureau of Land Management in lieu of recording an Affidavit of Performance of Annual Assessment Work.


3. The name and address of the owner of Claims for which this Certificate/Affidavit is prepared is: JABA (US) Inc. (an Arizona Corporation) with offices at 2766 N. Country Club Road, Tucson, Arizona, 85716, telephone (520) 327-7440, Attention: Mardee S. Briscoe, Vice President.

THIS IS NOT A CHANGE OF ADDRESS

107

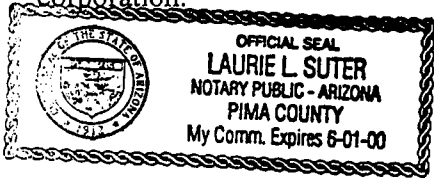
4. The Claims are held and claimed by the owner for *the valuable mineral contained therein*.


DATED this 25th day of August, 1998.



Mardee S. Briscoe, Vice President, JABA (US) Inc.

The foregoing instrument was acknowledged before me this 25th day of August, 1998, by Mardee S. Briscoe, Vice President of JABA (US) Inc., an Arizona Corporation, on behalf of said corporation.





Notary Public

My Commission Expires:

6-1-2000

RECEIVED
BUREAU OF
LAND MANAGEMENT
Aug 27 9 43 AM '98
PIMA COUNTY
ARIZONA

ATTACHMENT "A"

<u>Claim Name(s)</u>	<u>County Docket</u>	<u>Page</u>	<u>AMC No.</u>
W.S.B. #76	10174	844	335911
W.S.B. #84	10174	868	335919
W.S.B. #118	10174	970	335953
W.S.B. #121	10174	979	335956
W.S.B. #126	10174	994	335961
W.S.B. #129	10174	1003	335964
W.S.B. #134	10174	1018	335969
W.S.B. #137	10174	1027	335972
W.S.B. #140	10174	1036	335975
W.S.B. #145	10174	1051	335980
W.S.B. #149	10174	1063	335984
W.S.B. #159	10174	1093	335994
W.S.B. #171	10174	1129	336006
W.S.B. #187	10174	1177	336022
W.S.B. #331	10194	1052	337320
W.S.B. #689	10239	1359	338346
W.S.B. #692	10239	1365	338349
W.S.B. #693	10239	1367	338350
W.S.B. #694	10239	1369	338351

Claimant Name: JABA (US) Inc.
 Address: 2766 N. Country Club Rd.
Tucson, Arizona 85716

RECEIVED
 BUREAU OF
 LAND MANAGEMENT
 AUG 27 9 43 AM '98

VERIFIED

SPS 10/1/98

ENTERED IN COMPUTER

[Handwritten signature]

19 sqm

RECEIVED
 BUREAU OF
 LAND MANAGEMENT
 AUG 27 9 43 AM '98

Recording Requested by JABA (US) Inc., 2766 N. Country Club Rd., Tucson, AZ 85716

STATE OF ARIZONA)
)ss.
 County of Pima)

NOTICE OF INTENT TO HOLD AND CERTIFICATION OF PAYMENT OF RENTAL AND MAINTENANCE FEE IN LIEU OF AFFIDAVIT OF ANNUAL ASSESSMENT WORK FOR THE UPCOMING ASSESSMENT YEAR BEGINNING SEPTEMBER 1, 1998

I, Mardee S. Briscoe, being first duly sworn, deposes and says that:

1. I am the vice president and agent for JABA (US) Inc., the owner of the following described unpatented lode mining claims situated in Cochise County, State of Arizona (the "Claims"), the location notices of which are of record in said county, and in the records of the Arizona State Office of the Department of Interior, Bureau of Land Management under the serial numbers indicated as follows:

<i>Name of Claim</i>	<i>County Records</i>		<i>BLM Serial</i>
	<i>Book</i>	<i>Page</i>	<i>AMC No.</i>

See Attachment "A" attached hereto and made a part hereof by this reference

The claims are generally situated in:

Township 20 South, Range 22 East, Section(s) 1, 2, 12, 13, Gila and Salt River Meridian

2. Pursuant to 43 CFR 3833.1-5 and the act of August 10, 1993 (107 Stat. 312 , 1993), owner has paid a rental/maintenance fee of \$100.00 per claim for each assessment year subsequent to said act, as required by said act, to the Bureau of Land Management in lieu of recording an Affidavit of Performance of Annual Assessment Work.

3. The name and address of the owner of Claims for which this Certificate/Affidavit is prepared is: JABA (US) Inc. (an Arizona Corporation) with offices at 2766 N. Country Club Road, Tucson, Arizona, 85716, telephone (520) 327-7440, Attention: Mardee S. Briscoe, Vice President.

THIS IS NOT A CHANGE OF ADDRESS


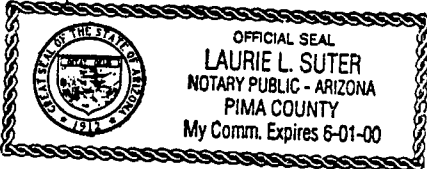
4. The Claims are held and claimed by the owner for *the valuable mineral contained therein.*

DATED this 25th day of August, 1998.



Mardee S. Briscoe, Vice President, JABA (US) Inc.

The foregoing instrument was acknowledged before me this 25th day of August, 1998, by Mardee S. Briscoe, Vice President of JABA (US) Inc., an Arizona Corporation, on behalf of said corporation.



Notary Public

My Commission Expires:

6-1-2000

RECEIVED
CORRECTOR'S
1447 10/24/98
Aug 27 9 43 AM '98
ARIZONA
STATE OF
PROVIDENT BANK

ATTACHMENT "A"

<u>Claim Name(s)</u>	<u>County Docket</u>	<u>Page</u>	<u>AMC No.</u>
T.S. #125	1546	488	141834
T.S. #126	1546	489	141835
T.S. #127	1546	490	141836
T.S. #128	1546	491	141837
T.S. #129	1546	492	141838
T.S. #130	1546	493	141839
T.S. #131	1546	494	141840
T.S. #132	1546	495	141841
T.S. #133	1546	496	141842
T.S. #134	1546	497	141843
T.S. #135	1546	498	141844
T.S. #136	1546	499	141845
T.S. #137	1546	500	141846
T.S. #138	1546	501	141847
T.S. #139	1546	502	141848
T.S. #140	1546	503	141849
T.S. #141	1546	504	141850
T.S. #142	1546	505	141851
T.S. #143	1546	506	141852
T.S. #144	1546	507	141853
T.S. #145	1546	508	141854
T.S. #146	1546	509	141855
T.S. #147	1546	510	141856
T.S. #148	1546	511	141857
T.S. #149	1546	512	141858
T.S. #150	1546	513	141859
T.S. #151	1546	514	141860
T.S. #152	1546	515	141861
T.S. #163	1546	526	141872
T.S. #164	1546	527	141873
T.S. #165	1546	528	141874
T.S. #166	1546	529	141875
T.S. #167	1546	530	141876

Claimant Name: JABA (US) Inc.
 Address: 2766 N. Country Club Rd.
Tucson, Arizona 85716

ATTACHMENT A
 Cochise Co., AZ - 1998
 Page 1 of 1

VERIFIED

SB 10/1/98

ENTERED IN COMPUTER

[Handwritten signature]

RECEIVED
 STATE OF ARIZONA
 LAND DEPARTMENT


Aug 27 9 43 AM '99

RECEIVED
 BUREAU OF
 LAND MANAGEMENT

33

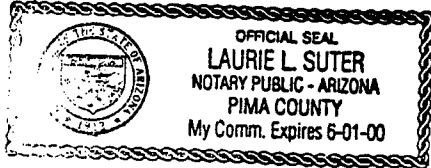
4. The Claims are held and claimed by the owner for *the valuable mineral contained therein*.


DATED this 25th day of August, 1998.



Mardee S. Briscoe, Vice President, JABA (US) Inc.

The foregoing instrument was acknowledged before me this 25th day of August, 1998, by Mardee S. Briscoe, Vice President of JABA (US) Inc., an Arizona Corporation, on behalf of said corporation.





Notary Public

My Commission Expires:

6-1-2000

RECEIVED
STATE DEPARTMENT
PROCEEDINGS

AUG 27 9 42 AM '98

RECEIVED
BUREAU OF
LAND MANAGEMENT

ATTACHMENT "A"

<u>Claim Name(s)</u>	<u>County Document No.</u>	<u>AMC No.</u>
SH #1	961027564	341764
SH #2	961027565	341765
SH #3	961027566	341766
SH #4	961027567	341767
SH #5	961027568	341768
SH #6	961027569	341769
SH #7	961027570	341770
SH #8	961027571	341771
SH #9	961027572	341772
SH #11	961027574	341774
SH #12	961027575	341775
SH #15	961027578	341778
SH #16	961027579	341779
SH #17	961027580	341780
SH #18	961027581	341781
SH #20	961027583	341783
SH #28	961027591	341791
SH #30	961027593	341793
SH #45	961027608	341808
SH #47	961027610	341810
SH #49	961027612	341812
SH #51	961027614	341814

Claimant Name: JABA (US) Inc.
 Address: 2766 N. Country Club Rd.
Tucson, AZ 85716

RECEIVED
 BUREAU OF
 LAND MANAGEMENT
 AUG 27 9 43 AM '99
 ARIZONA
 STATE OFFICE
 PHOENIX, ARIZONA

VERIFIED

SPB 10/1/98

ENTERED IN COMPUTER

RECEIVED
 BUREAU OF LAND MANAGEMENT
 AUG 27 5 42 AM '98

Recording Requested by JABA (US) Inc., 2766 N. Country Club Rd., Tucson, AZ 85716

STATE OF ARIZONA)
)ss.
 County of Pima)

NOTICE OF INTENT TO HOLD AND CERTIFICATION OF PAYMENT OF RENTAL AND MAINTENANCE FEE IN LIEU OF AFFIDAVIT OF ANNUAL ASSESSMENT WORK FOR THE UPCOMING ASSESSMENT YEAR BEGINNING SEPTEMBER 1, 1998

I, Mardee S. Briscoe, being first duly sworn, deposes and says that:

1. I am the vice president and agent for JABA (US) Inc., the owner of the following described unpatented lode mining claims situated in Santa Cruz County, State of Arizona (the "Claims"), the location notices of which are of record in said county, and in the records of the Arizona State Office of the Department of Interior, Bureau of Land Management under the serial numbers indicated as follows:

<i>Name of Claim</i>	<i>County Records</i>		<i>BLM Serial AMC No.</i>
	<i>Book</i>	<i>Page</i>	

See Attachment "A" attached hereto and made a part hereof by this reference

The claims are generally situated in:

- Township 22 South, Range 17 East, Section(s) 36, Gila and Salt River Meridian
- Township 23 South, Range 17 East, Section(s) 1, Gila and Salt River Meridian


2. Pursuant to 43 CFR 3833.1-5 and the act of August 10, 1993 (107 Stat. 312 , 1993), owner has paid a rental/maintenance fee of \$100.00 per claim for each assessment year subsequent to said act, as required by said act, to the Bureau of Land Management in lieu of recording an Affidavit of Performance of Annual Assessment Work.

3. The name and address of the owner of Claims for which this Certificate/Affidavit is prepared is: JABA (US) Inc. (an Arizona Corporation) with offices at 2766 N. Country Club Road, Tucson, Arizona, 85716, telephone (520) 327-7440, Attention: Mardee S. Briscoe, Vice President.

THIS IS NOT A CHANGE OF ADDRESS.


4. The Claims are held and claimed by the owner for *the valuable mineral contained therein*.


DATED this 25th day of August, 1998.



Mardee S. Briscoe, Vice President, JABA (US) Inc.

The foregoing instrument was acknowledged before me this 25th day of August, 1998, by Mardee S. Briscoe, Vice President of JABA (US) Inc., an Arizona Corporation, on behalf of said corporation





Notary Public

My Commission Expires:

6-1-2000

RECEIVED
PURCHASE OF
LAND DOCUMENTS
Aug 27 9 42 AM '98
ARIZONA
STATE OF ARIZONA
PIMA COUNTY

ATTACHMENT "A"

<u>Claim Name(s)</u>	<u>County Docket</u>	<u>Page</u>	<u>AMC No.</u>
L.O.R. #1	655	611	332196
L.O.R. #2	655	614	332197
L.O.R. #3	655	616	332198
L.O.R. #4	655	618	332199
L.O.R. #5	655	620	332200
L.O.R. #6	694	183	339967
L.O.R. #7	694	185	339968
L.O.R. #8	694	187	339969
L.O.R. #9	694	189	339970
L.O.R. #10	694	191	339971
L.O.R. #11	694	193	339972
L.O.R. #12	694	195	339973
L.O.R. #13	694	197	339974
L.O.R. #14	694	199	339975
L.O.R. #15	694	201	339976
L.O.R. #16	694	203	339977
L.O.R. #17	694	205	339978
L.O.R. #18	694	207	339979
L.O.R. #19	694	209	339980
L.O.R. #20	694	211	339981
L.O.R. #21	694	213	339982
L.O.R. #22	694	215	339983
L.O.R. #23	694	217	339984
L.O.R. #24	694	219	339985
L.O.R. #25	694	221	339986
L.O.R. #26	694	223	339987
L.O.R. #27	694	225	339988
L.O.R. #28	694	227	339989
L.O.R. #29	694	229	339990
L.O.R. #30	694	231	339991
L.O.R. #31	694	233	339992
L.O.R. #32	694	235	339993
L.O.R. #33	694	237	339994

Claimant Name: JABA (US) Inc.
 Address: 2766 N. Country Club Rd.
Tucson, Arizona 85716

VERIFIED

10/14/98

ENTERED IN COMPUTER

RECEIVED
 AUG 27 9 42 AM '98
 LIAISON DIVISION

JABA (US) Inc.
Mining Exploration



2766 N. Country Club
Tucson, Arizona 85716-2204
(520) 327-7440, Fax (520) 327-7450

Certified Mail # Z 131 947 591

August 26, 1998

U.S. Department of the Interior
Bureau of Land Management
Arizona State Office
222 North Central Avenue
Phoenix, Arizona 85004-2203

RECEIVED
BUREAU OF
LAND MANAGEMENT
PHOENIX, ARIZONA
AUG 27 9 41 AM '98
FEDERAL BUREAU OF INVESTIGATION
U.S. DEPARTMENT OF JUSTICE

RE: Filing - Notice of Intent to Hold and Certificate of Payment of Rental and Maintenance Fee - LOR, SH, TS and WSB Claim Groups

Dear BLM Official:

Please find enclosed the Notices of Intent to Hold and Certificate of Payment of Rental and Maintenance Fee covering thirty-three (33) LOR, twenty-two (22) SH, thirty-three (33) TS, and nineteen (19) WSB unpatented lode mining claims, for a total of one hundred seven (107) claims. We understand the 1998-1999 rental fee is one hundred dollars (\$100) per claim, this making a total of ten thousand seven hundred dollars (\$10,700). A company check, number 4432, in this amount is attached.

Thank you for your time and attention to our request.

Sincerely,

A handwritten signature in cursive script that reads "R. J. Macer".

Robert J. Macer

blm-az2.98/rjm

Enclosures: Notice of Intent to Hold and Certificate of Payment - LOR claims
Notice of Intent to Hold and Certificate of Payment - SH claims
Notice of Intent to Hold and Certificate of Payment - TS claims
Notice of Intent to Hold and Certificate of Payment - WSB claims
Check #4432 (\$10,700)

NOTICE!!

These documents have been scanned!

Do not place un-scanned documents beneath this notice!

Do not remove this notice from this file!

GPO Jacket No. 560-102
Print Order 61540
Rise Business Services, LLC
Job=AZ15 8/14/2019



Box Number= AZ15217



Claim Begin-End: AMC141709-AMC142172

5 Miscellaneous



AZ15217-3

AMC141709-AMC144884

7/18/96

JABA (US) Inc.
Mining Exploration



Gap Tank 176-382
Ombstone 174-357
LOR 184-358

2766 North Country Club Road
Tucson, Arizona 85716-2204
(520)327-7440 Fax(520)327-7450

July 10, 1996

Ms. Dorie Morrison
BLM Public Room
PO Box 16563
Phoenix, AZ 85011

RE: 3800 (933) MH

AMC 141861	AMC 333815
AMC 335904	AMC 336672
AMC 337313	AMC 332196
AMC 332168	

Dear Ms. Morrison:

In your letter of June 28, 1996, you stated that you had noted your records to show the following claims in the name of JABA, Inc. as sole owner: AMC 332196 thru 332200; AMC 332168 thru 332195; AMC 333815 thru 333854; AMC 335904 thru 336026; AMC 336672 thru 337063; AMC 337313 thru 337372. We thank you for correctly updating your records; however, our corporation has amended its name. Please change the owner of these claims to JABA (US) Inc., as evidenced by the enclosed amended articles of incorporation.

Also in your letter of June 28, 1996, you stated that the TS claim group AMC 141824 thru 141861 and AMC 141872 thru 141876 are in the name of James A. Briscoe and Associates, Inc. The name of this corporation (James A. Briscoe and Associates Inc.) has been amended twice, and is now JABA (US) Inc., as evidenced by the enclosed amended articles of incorporation. Please change the owner of these claims to JABA (US) Inc.

I am assuming that there will be no fee for this change, since it is a name change only, and not a transfer.

Check enclosed

Please call me at the number above if you have any questions, or if you need additional documentation to make the ownership change.

Best regards,

Thomas Van Bebber
Landman

JABA (US) Inc. is a subsidiary of JABA Inc., a public company, ASE, Canada, Stock symbol JBA
James A. Briscoe, President JABA (US) Inc. (CEO JABA Inc.), Registered Geologist Arizona #9424 California #518
John M. Guilbert, Ph.D., Chairman of the Board JABA Inc., Professor Emeritus University of Arizona
Donald A. Sharpe, President JABA Inc., Geophysicist/MBA

RECEIVED
BUREAU OF
LAND MANAGEMENT
JUL 18 9 36 AM '96
ARIZONA
STATE OFFICE
PHOENIX, ARIZONA

336960
337035

*include
6/28/96*

3800 (933) MH
A MC 141861
A MC 332168
A MC 332196
A MC 333815
A MC 335904
A MC 336672
A MC 337313

JUN 28 1996

JABA, Inc.
2100 North Wilmot Road, #218
Tucson, Arizona 85712-3051

Gentlemen:

On December 6, 1995, JABA, Inc., advised the Bureau of Land Management that Mr. Thomas E. Waldrip, Jr. was no longer an authorized agent for JABA, Inc. The Arizona State Office, Bureau of Land Management, no longer enters the agent information into the Mining Claim Recordation system; however, a copy of the letter has been placed in the appropriate mining claim files.

In reviewing the files, it was noted that the L.O.R claim group, A MC 332196 through A MC 332200; the W.S.B. claim group, A MC 332168 through A MC 332195, A MC 333815 through A MC 333854, A MC 335904 through A MC 336026, A MC 336672 through A MC 337063, and A MC 337313 through A MC 337372, are in the name of JABA, Inc.

The mining claim location notices listed Mr. Thomas Waldrip, Jr. as locator and JABA, Inc., as owner of the above referenced claims. It appears that Mr. Waldrip, Jr., was acting as agent for JABA, Inc., and does not have individual ownership of the claims. Black's Law Dictionary states that "upon making a valid location the locator has vested rights in the land which are property in the true sense of the word." Our records have been noted to show JABA, Inc. as the sole owner of the claims. If this is not correct, please advise.


The T.S. claim group, A MC 141824 through A MC 141861 and A MC 141872 through A MC 141876, are in the name of Mr. James A. Briscoe and Associates, Inc.

In the future, please amend location notices to show owner and agent, rather than owner and locator.

If you have any questions, please contact Mary Hyde at (602)650-0518.

Sincerely,

/s/ Dorie Morrison

 Mary Jo Yoas

cc: Mr. Thomas Waldrip, Jr.
4426 East Patricia
Tucson, Arizona 85712

MHYDE:ers:06/27/96:JABA

JABA (US) Inc.
Mining Exploration



2766 North Country Club Road
Tucson, Arizona 85716-2204
(520)327-7440 Fax(520)327-7450

AMC 141861 ✓
335904 ✓
337313 ✓
332168 ✓
333815 ✓
336672 ✓
332196 ✓

JUN 29 9 25 AM '96
ARIZONA
STATE OFFICE
PHOENIX, ARIZONA

RECEIVED
BUREAU OF
LAND MANAGEMENT

July 10, 1996

Ms. Dorie Morrison
BLM Public Room
PO Box 16563
Phoenix, AZ 85011

RE: 3800 (933) MH
AMC 141861 AMC 333815
AMC 335904 AMC 336672
AMC 337313 AMC 332196
AMC 332168

Dear Ms. Morrison:

In your letter of June 28, 1996, you stated that you had noted your records to show the following claims in the name of JABA, Inc. as sole owner: AMC 332196 thru 332200; AMC 332168 thru 332195; AMC 333815 thru 333854; AMC 335904 thru 336026; AMC 336672 thru 337063; AMC 337313 thru 337372. We thank you for correctly updating your records; however, our corporation has amended its name. Please change the owner of these claims to JABA (US) Inc., as evidenced by the enclosed amended articles of incorporation.

Also in your letter of June 28, 1996, you stated that the TS claim group AMC 141824 thru 141861 and AMC 141872 thru 141876 are in the name of James A. Briscoe and Associates, Inc. The name of this corporation (James A. Briscoe and Associates Inc.) has been amended twice, and is now JABA (US) Inc., as evidenced by the enclosed amended articles of incorporation. Please change the owner of these claims to JABA (US) Inc.

I am assuming that there will be no fee for this change, since it is a name change only, and not a transfer.

Please call me at the number above if you have any questions, or if you need additional documentation to make the ownership change.

Best regards,

Thomas Van Bebbler
Landman

JABA (US) Inc. is a subsidiary of JABA Inc., a public company, ASE, Canada, Stock symbol JBA
James A. Briscoe, President JABA (US) Inc. (CEO JABA Inc.), Registered Geologist Arizona #9424 California #518
John M. Guilbert, Ph.D., Chairman of the Board JABA Inc., Professor Emeritus University of Arizona
Donald A. Sharpe, President JABA Inc., Geophysicist/MBA

2100 N Wilmet Rd # 218

Tucson 85712

UNITED STATES DEPARTMENT OF THE INTERIOR
BUREAU OF LAND MANAGEMENT
ARIZONA STATE OFFICE

IN REPLY REFER TO:

AMC 141861

335904

337313

332168

333815

336672

332196

Memorandum

To: Case File

From: *Nary Hyde*

Subject: Documentation of Telephone Conversation

Name of Person Contacted: *Thomas Van Bibber*

Telephone Number of Person Contacted: *(520) 327-7440*

Date of Contact: *7/12/96*

Summary:

\$5 per claim is required for each name change.

check will be submitted.

Nary

JABA (US) Inc.
Mining Exploration



2766 North Country Club Road
Tucson, Arizona 85716-2204
(520)327-7440 Fax(520)327-7450

July 10, 1996

Ms. Dorie Morrison
BLM Public Room
PO Box 16563
Phoenix, AZ 85011

RE: 3800 (933) MH
AMC 141861
AMC 335904
AMC 337313
AMC 332168

AMC 333815
AMC 336672
AMC 332196

RECEIVED
BUREAU OF
LAND MANAGEMENT
JUL 12 9 25 AM '96
ARIZONA
STATE OFFICE
PHOENIX, ARIZONA

Dear Ms. Morrison:

In your letter of June 28, 1996, you stated that you had noted your records to show the following claims in the name of JABA, Inc. as sole owner: AMC 332196 thru 332200; AMC 332168 thru 332195; AMC 333815 thru 333854; AMC 335904 thru 336026; AMC 336672 thru 337063; AMC 337313 thru 337372. We thank you for correctly updating your records; however, our corporation has amended its name. Please change the owner of these claims to JABA (US) Inc., as evidenced by the enclosed amended articles of incorporation.

Also in your letter of June 28, 1996, you stated that the TS claim group AMC 141824 thru 141861 and AMC 141872 thru 141876 are in the name of James A. Briscoe and Associates, Inc. The name of this corporation (James A. Briscoe and Associates Inc.) has been amended twice, and is now JABA (US) Inc., as evidenced by the enclosed amended articles of incorporation. Please change the owner of these claims to JABA (US) Inc.

I am assuming that there will be no fee for this change, since it is a name change only, and not a transfer.

Please call me at the number above if you have any questions, or if you need additional documentation to make the ownership change.

Best regards,

A handwritten signature in blue ink, appearing to read "Thomas Van Bebber", is written over a horizontal line.

Thomas Van Bebber
Landman

RECEIVED
BUREAU OF
LAND MANAGEMENT

JUL 12 9 25 AM '96

ARIZONA
STATE OFFICE
PHOENIX, ARIZONA

ARTICLES OF INCORPORATION

of

JAMES A. BRISCOE AND ASSOCIATES, INC.

AZ. CORP. COMMISSION
FOR THE STATE OF AZ.
FILE#

DEC 22 3 42 PM '81
APPR 21/11/81
DATE APR 12/81 FILE# ---
TERM --- TIME ---

508989
506933

I. NAME

The name of the corporation is JAMES A. BRISCOE AND ASSOCIATES, INC.

II. PURPOSE

The purpose for which this corporation is organized is the transaction of any or all lawful business for which corporations may be incorporated under the laws of the State of Arizona, as they may be amended from time to time, and specifically but not in limitation thereof, the purpose of engaging in the business of providing geological consulting services and any and all other businesses of any type whatsoever growing out of, related to, or in any manner whatsoever in connection with any of the items, businesses, relationships, purposes, or powers described in these Articles. No enumeration herein set forth shall in any manner be deemed to be exclusive of object or purposes not enumerated, but on the contrary such enumerations shall be construed as including all other and further objects and purposes of the same or similar type or character, regardless of how thin, vague, or indefinite the relationship or connection may be.

III. INITIAL BUSINESS

The corporation initially intends to conduct the business of providing geological consulting services.

RECEIVED
BUREAU OF
LAND MANAGEMENT

JUL 12 9 25 AM '96

IV. AUTHORIZED CAPITAL

ARIZONA
STATE OFFICE
PHOENIX, ARIZONA

The corporation shall have the authority to issue One Million (1,000,000) shares of common stock, par value One (\$1.00) Dollar per share.

V. STATUTORY AGENT

The name and address of the initial statutory agent of the corporation is JAY S. KITTLE, Attorney at Law, 509 Transamerica Building, 177 North Church Avenue, Tucson, Arizona 85701.

VI. KNOWN PLACE OF BUSINESS

The known place of business of the corporation shall be 5701 East Glenn Street, Unit 120, Tucson, Arizona 85712.

VII. BOARD OF DIRECTORS

The business and affairs of the corporation shall be managed by the Board of Directors. The number of persons which shall constitute the whole Board of Directors shall not be less than one (1) nor more than ten (10). The specific number of persons on the Board of Directors shall be fixed, from time to time, by the Board of Directors, in accordance with these Articles and the Bylaws of the corporation. Until the first annual meeting of shareholders, and until their successors shall have been elected and qualified, the initial Board of Directors shall consist of three (3) directors, and the following persons shall be the initial directors of the corporation:

James A. Briscoe
5701 East Glenn Street, Unit 120
Tucson, Arizona 85712

Thomas E. Waldrip, Jr.
4426 East Patricia Street
Tucson, Arizona 85712

Marcee A. Stewart
5701 East Glenn Street, Unit 120
Tucson, Arizona 85712

JUL 12 9 25 AM '96

VIII. INCORPORATORS

ARIZONA
STATE OFFICE
PHOENIX, ARIZONA

The incorporators of the corporation are:

James A. Briscoe
5701 East Glenn Street, Unit 120
Tucson, Arizona 85712

Thomas E. Waldrip, Jr.
4426 East Patricia Street
Tucson, Arizona 85712

Mardee A. Stewart
5701 East Glenn Street, Unit 120
Tucson, Arizona 85712

All powers, duties, and responsibilities of the incorporators shall cease at the time of delivery of these Articles of Incorporation to the Arizona Corporation Commission for filing.

IX. DISTRIBUTIONS FROM CAPITAL SURPLUS

The Board of Directors of the corporation may, from time to time, distribute on a pro rata basis to its shareholders out of the capital surplus of the corporation a portion of its assets, in cash or property.

X. INDEMNIFICATION OF OFFICERS, DIRECTORS,
EMPLOYEES, AND AGENTS

The corporation shall indemnify any person who incurs expenses by reason of the fact that he or she is or was an officer, director, employee, or agent of the corporation, in accordance with the procedures more specifically set forth in the Bylaws of the corporation. This indemnification shall be mandatory under all circumstances in which indemnification is permitted by law.

XI. REPURCHASE OF SHARES

The Board of Directors of the corporation may, from time to time, cause the corporation to purchase its own shares to the extent of the unreserved and unrestricted earned and capital surplus of the corporation.

IN WITNESS WHEREOF, the undersigned incorporators have hereunto set their hands this 21st day of December, 1981.

James A. Briscoe
James A. Briscoe

Thomas E. Waldrip, Jr.
Thomas E. Waldrip, Jr.

Mardee A. Stewart
Mardee A. Stewart

RECEIVED
BUREAU OF
LAND MANAGEMENT

JUL 12 9 26 AM '96

ARIZONA
STATE OFFICE
PHOENIX, ARIZONA

ACKNOWLEDGMENT OF APPOINTMENT AS STATUTORY AGENT

JAY S. KITTLE, having been designated to act as Statutory Agent of JAMES A. BRISCOE AND ASSOCIATES, INC., hereby consents to act in that capacity until his removal or resignation is submitted in accordance with the Arizona Revised Statutes.

Jay S. Kittle
Jay S. Kittle

006952-2

AZ. CORP. COMMISSION
OF THE STATE OF AZ

ARTICLES OF AMENDMENT
TO THE
ARTICLES OF INCORPORATION
OF

AZ. CORP. COMMISSION
OF THE STATE OF AZ

MAR 3 11 22 AM '88
Betty Taylor
DATE: 3-14-88
TERM: _____
AT: _____

JAMES A. BRISCOE & ASSOCIATES, INC.

FEB 20 4 35 PM '88

Pursuant to A.R.S. §10-061, the undersigned *B. Briscoe*
corporation hereby adopts these Articles of Amendment to its
Articles of Incorporation.

1. The name of the corporation (prior to Amendment) is James A. Briscoe and Associates, Inc. (the "Corporation").
2. The Amendment to the Articles of Incorporation adopted by the Corporation is as follows:

ARTICLE I
The name of the Corporation is JABA, Inc.

3. The amendment specified in paragraph 2 above was adopted on February 26, 1988, by the act of the shareholders.
4. The number of shares of the Corporation outstanding at the time of such adoption was 1,000; the number of shares entitled to vote thereon was 1,000.
5. The number of shares voting for and against such amendment is as follows:

Number of Shares For:	1,000
Number of Shares Against:	-0-

DATED: FEB. 26, 1988

JAMES A BRISCOE & ASSOCIATES,
INC.

By: *James A. Briscoe*
President

RECEIVED
BUREAU OF
LAND MANAGEMENT
JUL 12 9 26 AM '96
ARIZONA
STATE OFFICE
PHOENIX, ARIZONA

101737

By: James A. Briscoe
Secretary

STATE OF ARIZONA)
) ss.
COUNTY OF PIMA)

The foregoing instrument was acknowledged before me this 26th day of February, 1988, by JAMES A. BRISCOE President of James A. Briscoe & Associates, Inc., on behalf of said Corporation.

John L. Cowling
Notary Public

My Commission Expires:
3/14/91

STATE OF ARIZONA)
) ss.
COUNTY OF PIMA)

The foregoing instrument was acknowledged before me this 26th day of February, 1988, by MARDEE H. STEWART Secretary of James A. Briscoe & Associates, Inc., on behalf of said Corporation.

John L. Cowling
Notary Public

My Commission Expires:
3/14/91

0122j

RECEIVED
BUREAU OF
LAND MANAGEMENT

JUL 12 9 25 AM '96

ARIZONA
STATE OFFICE
PHOENIX, ARIZONA

RECEIVED
BUREAU OF
LAND MANAGEMENT

JUL 12 9 26 AM '96

ARIZONA
STATE OFFICE
PHOENIX, ARIZONA

ARTICLES OF AMENDMENT
TO
ARTICLES OF INCORPORATION
OF
JABA, INC.

5067002
AZ. CORP. COMMISSION
FOR THE STATE OF AZ.
FILED

DEC 13 1 45 PM '95
APPROVED
DATE APP. FILE #
TERM FILE #
DATE FILE #

Pursuant to A.R.S. § 10-061, JABA, Inc., an Arizona corporation (the

"Corporation"), hereby adopts the following Articles of Amendment to its Articles of Incorporation:

FIRST: The name of the Corporation before the adoption of the amendment is JABA, Inc.

SECOND: The Amendment to the Articles of Incorporation, as adopted, is as follows:

RESOLVED, that Article I of the Articles of Incorporation of the Corporation be, and it hereby is, amended in its entirety to read as follows:

"I. NAME

The name of the Corporation is JABA (US) Inc."

RESOLVED FURTHER, that there shall be added to the Articles of Incorporation the following new Article XII:

"XII. LIABILITY OF DIRECTORS

The personal liability of a Director of this corporation to the corporation or its shareholders for monetary damages for breach of fiduciary duty as a director is eliminated or limited to the maximum extent permitted by Arizona law."

THIRD: The Amendment to the Articles of Incorporation was adopted by the Shareholders on December 1, 1995.

FOURTH: The designation and class of shares, the number of shares outstanding, the number of shares entitled to vote thereon, and the number of shares voting for and against the amendment, respectively, were as follows:

Number of Shares

<u>Class or Series</u>	<u>Outstanding</u>	<u>Entitled To Vote</u>	<u>Voting For Amendment</u>	<u>Voting Against Amendment</u>
common	1,234	1,234	1,234	-0-


FIFTH: The Articles of Amendment to the Articles of Incorporation do not provide for an exchange, reclassification or cancellation of any issued shares. The Articles of Amendment to the Articles of Incorporation do not effect a change in the amount of stated capital.


DATED this 5th day of December, 1995.

RECEIVED
BUREAU OF
LAND MANAGEMENT

JUL 12 9 26 AM '96

ARIZONA
STATE OFFICE
PHOENIX, ARIZONA


James A. Briscoe, President


Mardee Briscoe, Secretary

STATE OF ARIZONA)
) ss
COUNTY OF PIMA)

The foregoing instrument was acknowledged before me this 5th day of December, 1995, by James A. Briscoe, President and Mardee Briscoe, Secretary, of JABA, Inc., on behalf of the Corporation.


Notary Public

My Commission Expires:

My Commission Expires: 23.3.1998

7/17/96

Department of the Interior

Bureau of Land Management (AZ)

Transfer of ownership for 640 lode mining claims

\$3,670.00

*Corrected 691 transfers do
total of 3,455.00 with a
refund of \$215.00*

*AMS
7-18-96*

RECEIVED
BUREAU OF
LAND MANAGEMENT

JUL 18 9 36 AM '96

ARIZONA
STATE OFFICE
PHOENIX, ARIZONA

UNITED STATES
DEPARTMENT OF THE INTERIOR
BUREAU OF LAND MANAGEMENT

RECEIPT AND ACCOUNTING ADVICE

NO. **2228191** 04

TC/AZ 07/18/96

Subject: TRANSFER OF INTEREST (691) 2 17 12 3,455.00
 Applicant: 2 17 08 215.00

JABA (US) INC.
2766 N. COUNTRY CLUB RD.
TUCSON, AZ 85716-2204

Remitter: SAME AS CK. #1383
520-327-7440

Assignor:

LEASE MANAGEMENT DATA NEW UPDATE PAYMENT

ORIGINAL SERIAL NO.	ASG.	TYPE	ST.	CTY.	FUND SYMBOL	ACRES/UNITS	RATE
AMC 141861, ET AL							

AMOUNT	ANV. DATE	EXP. DATE	BILL CYC.	S/C	DISTRICT	NEXT BILL	MISC. DATA	U of M	ACTUAL UNITS

ASSIGNMENT SERIAL NO.	ASG.	TYPE	ST.	CTY.	FUND SYMBOL	ACRES/UNITS	RATE

AMOUNT	ANV. DATE	EXP. DATE	BILL CYC.	S/C	DISTRICT	NEXT BILL	MISC. DATA	U of M	ACTUAL UNITS

APPLY REMITTANCE

ACTION	FUND SYMBOL	CTY.	AMOUNT
FILING FEE			
RENTAL			
<i>Cash</i>			<i>215.00</i>
UNEARNED			
REFUND			
TOTAL			
AMOUNT DUE			

Remarks: *Transfer filed.*

BY: *Mary B. Neide* DATE: *7/22/96*

- Lease in Escrow?
- KGS? Of Interest?
- Auto Escalates? Operating Rights?
- Auto Renew? Operator
- Bond Filed?

FOR MMS USE ONLY

BILLEE NUMBER	FOREST REFUGE
OCS SECTION	
CODE	



JABA INC.
 2100 N. Wilmot Rd. #218
 Tucson, AZ 85712-3051
 (520) 885-9141
 (FAX) 721-2768

RECEIVED
 BUREAU OF
 LAND MANAGEMENT
 MAR 6 10 32 AM '96
 ARIZONA
 STATE OFFICE
 PHOENIX, ARIZONA

Certified Mail # Z 007 911 661

February 26, 1996

Mary Jo Yoas
 U.S. Department of the Interior
 Bureau of Land Management
 Arizona State Office
 P. O. Box 16563
 Phoenix, Arizona 85011

RE: Change of Authorized Agent(s) - JABA, Inc.

Dear Ms. Yoas:

Pursuant to your letter dated February 21, 1996, and in keeping your records current, please be advised that Thomas E. Waldrip, Jr. is no longer an authorized agent for JABA, Inc. In the future all JABA claims should hence be listed under JABA, Inc., with James A. Briscoe, Mardee S. Briscoe and Robert J. Macer as authorized agents. A listing of those impacted claims follows:

L.O.R. claim group	AMC 332196 thru 332200
T.S. claim group	AMC 141834 thru 141861 AMC 141872 thru 141876
W.S.B. claim group	AMC 332168 thru 332196 AMC 333815 thru 333854 AMC 335904 thru 336026 XAMC 336672 thru 337063 AMC 337313 thru 337372

Thank you for your time and attention to our request.

Sincerely,

James A. Briscoe
 CEO

JAB/rjm





JABA INC.
 2100 N. Wilmot Rd. #218
 Tucson, AZ 85712-3051

(520) 885-9141
 (FAX) 721-2768

RECEIVED
 BUREAU OF
 LAND MANAGEMENT
 MAR 6 10 32 AM '96
 ARIZONA
 STATE OFFICE
 PHOENIX, ARIZONA

Certified Mail # Z 007 911 661

February 26, 1996

Mary Jo Yoas
 U.S. Department of the Interior
 Bureau of Land Management
 Arizona State Office
 P. O. Box 16563
 Phoenix, Arizona 85011

RE: Change of Authorized Agent(s) - JABA, Inc.

Dear Ms. Yoas:

Pursuant to your letter dated February 21, 1996, and in keeping your records current, please be advised that Thomas E. Waldrip, Jr. is no longer an authorized agent for JABA, Inc. In the future all JABA claims should hence be listed under JABA, Inc., with James A. Briscoe, Mardee S. Briscoe and Robert J. Macer as authorized agents. A listing of those impacted claims follows:

L.O.R. claim group	AMC 332196 thru 332200
T.S. claim group	AMC 141834 thru 141861 AMC 141872 thru 141876
W.S.B. claim group	AMC 332168 thru 332196 AMC 333815 thru 333854 AMC 335904 thru 336026 XAMC 336672 thru 337063 AMC 337313 thru 337372

Thank you for your time and attention to our request.

Sincerely,

James A. Briscoe
 CEO

JAB/rjm



NOTICE!!

These documents have been scanned!

Do not place un-scanned documents beneath this notice!

Do not remove this notice from this file!

GPO Jacket No. 560-102
Print Order 61540
Rise Business Services, LLC
Job=AZ15 8/14/2019



Box Number= AZ15217



Claim Begin-End: AMC141709-AMC142172

6 Location Notices-Amendments and Supporting Documents



AZ15217-3

AMC141709-AMC144884

**NO
DOCUMENTS
FOUND**

NO DOCUMENTS FOUND
NO DOCUMENTS FOUND